


# Groundsure

INSIGHTS

1:1,250 Scale Grid Index



**Site Details:**

**Client Ref:** EMS\_756032\_981838  
**Report Ref:** EMS-756032\_981838\_1250\_2\_2  
**Grid Ref:** 451886, 358464

**Map Name:** National Grid

**Map date:** 1957

**Scale:** 1:1,250

**Printed at:** 1:2,000



Surveyed 1957  
 Revised 1957  
 Edition N/A  
 Copyright N/A  
 Levelled 1944

Surveyed 1957  
 Revised 1957  
 Edition N/A  
 Copyright N/A  
 Levelled 1944



Produced by  
 Groundsure Insights  
[www.groundsure.com](http://www.groundsure.com)



Supplied by:  
[www.emapsite.com](http://www.emapsite.com)  
[sales@emapsite.com](mailto:sales@emapsite.com)

© Crown copyright and database rights 2019 Ordnance Survey 100035207

Production date: 08 February 2022

Map legend available at:  
[www.groundsure.com/sites/default/files/groundsure\\_legend.pdf](http://www.groundsure.com/sites/default/files/groundsure_legend.pdf)





**Site Details:**

**Client Ref:** EMS\_756032\_981838  
**Report Ref:** EMS-756032\_981838\_1250\_2\_2  
**Grid Ref:** 451886, 358464

**Map Name:** National Grid

**Map date:** 1958

**Scale:** 1:1,250

**Printed at:** 1:2,000



Surveyed N/A  
 Revised N/A  
 Edition N/A  
 Copyright N/A  
 Levelled N/A

Surveyed N/A Revised N/A Edition N/A Copyright N/A Levelled N/A	



Produced by  
 Groundsure Insights  
[www.groundsure.com](http://www.groundsure.com)



Supplied by:  
[www.emapsite.com](http://www.emapsite.com)  
[sales@emapsite.com](mailto:sales@emapsite.com)

© Crown copyright and database rights 2019 Ordnance Survey 100035207

Production date: 08 February 2022

Map legend available at:  
[www.groundsure.com/sites/default/files/groundsure\\_legend.pdf](http://www.groundsure.com/sites/default/files/groundsure_legend.pdf)



## Site Details:

**Client Ref:** EMS\_756032\_981838  
**Report Ref:** EMS-756032\_981838\_1250\_2\_2  
**Grid Ref:** 451886, 358464

**Map Name:** National Grid



**Map date:** 1974

**Scale:** 1:1,250

**Printed at:** 1:2,000



Surveyed N/A  
Revised N/A  
Edition N/A  
Copyright N/A  
Levelled N/A



Produced by  
Groundsure Insights  
[www.groundsure.com](http://www.groundsure.com)



Supplied by:  
[www.emapsite.com](http://www.emapsite.com)  
[sales@emapsite.com](mailto:sales@emapsite.com)

© Crown copyright and database rights 2019 Ordnance Survey 100035207

Production date: 08 February 2022

Map legend available at:  
[www.groundsure.com/sites/default/files/groundsure\\_legend.pdf](http://www.groundsure.com/sites/default/files/groundsure_legend.pdf)



**Site Details:**

**Client Ref:** EMS\_756032\_981838  
**Report Ref:** EMS-756032\_981838\_1250\_2\_2  
**Grid Ref:** 451886, 358464

**Map Name:** National Grid


**Map date:** 1978

**Scale:** 1:1,250

**Printed at:** 1:2,000



Surveyed 1957  
 Revised 1976  
 Edition N/A  
 Copyright 1978  
 Levelled 1962



Produced by  
 Groundsure Insights  
[www.groundsure.com](http://www.groundsure.com)




Supplied by:  
[www.emapsite.com](http://www.emapsite.com)  
[sales@emapsite.com](mailto:sales@emapsite.com)

© Crown copyright and database rights 2019 Ordnance Survey 100035207

Production date: 08 February 2022

Map legend available at:  
[www.groundsure.com/sites/default/files/groundsure\\_legend.pdf](http://www.groundsure.com/sites/default/files/groundsure_legend.pdf)



**Site Details:**

**Client Ref:** EMS\_756032\_981838  
**Report Ref:** EMS-756032\_981838\_1250\_2\_2  
**Grid Ref:** 451886, 358464

**Map Name:** National Grid

**Map date:** 1994

**Scale:** 1:1,250

**Printed at:** 1:2,000



Surveyed 1994  
 Revised N/A  
 Edition N/A  
 Copyright 1994  
 Levelled N/A

Surveyed 1994  
 Revised N/A  
 Edition N/A  
 Copyright 1994  
 Levelled N/A



Produced by  
 Groundsure Insights  
[www.groundsure.com](http://www.groundsure.com)




Supplied by:  
[www.emapsite.com](http://www.emapsite.com)  
[sales@emapsite.com](mailto:sales@emapsite.com)

© Crown copyright and database rights 2019 Ordnance Survey 100035207

Production date: 08 February 2022

Map legend available at:  
[www.groundsure.com/sites/default/files/groundsure\\_legend.pdf](http://www.groundsure.com/sites/default/files/groundsure_legend.pdf)



## Site Details:

**Client Ref:** EMS\_756032\_981838  
**Report Ref:** EMS-756032\_981838\_1250\_2\_1  
**Grid Ref:** 451886, 357964

**Map Name:** National Grid

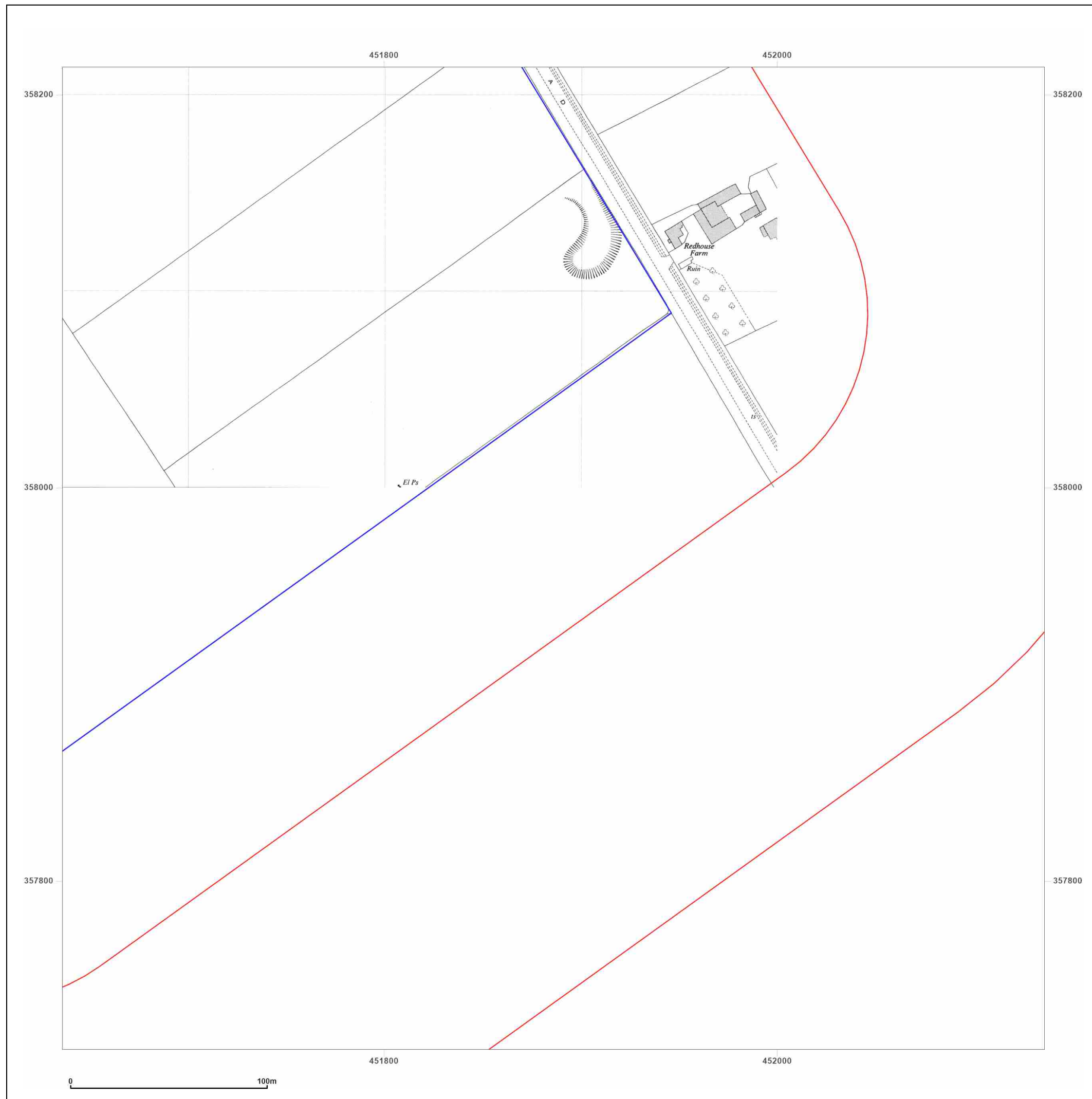

**Map date:** 1957

**Scale:** 1:1,250

**Printed at:** 1:2,000



Surveyed 1957  
Revised 1957  
Edition N/A  
Copyright N/A  
Levelled 1944



Produced by  
Groundsure Insights  
[www.groundsure.com](http://www.groundsure.com)



Supplied by:  
[www.emapsite.com](http://www.emapsite.com)  
[sales@emapsite.com](mailto:sales@emapsite.com)

© Crown copyright and database rights 2019 Ordnance Survey 100035207

Production date: 08 February 2022

Map legend available at:  
[www.groundsure.com/sites/default/files/groundsure\\_legend.pdf](http://www.groundsure.com/sites/default/files/groundsure_legend.pdf)



## Site Details:

**Client Ref:** EMS\_756032\_981838  
**Report Ref:** EMS-756032\_981838\_1250\_2\_1  
**Grid Ref:** 451886, 357964

**Map Name:** National Grid

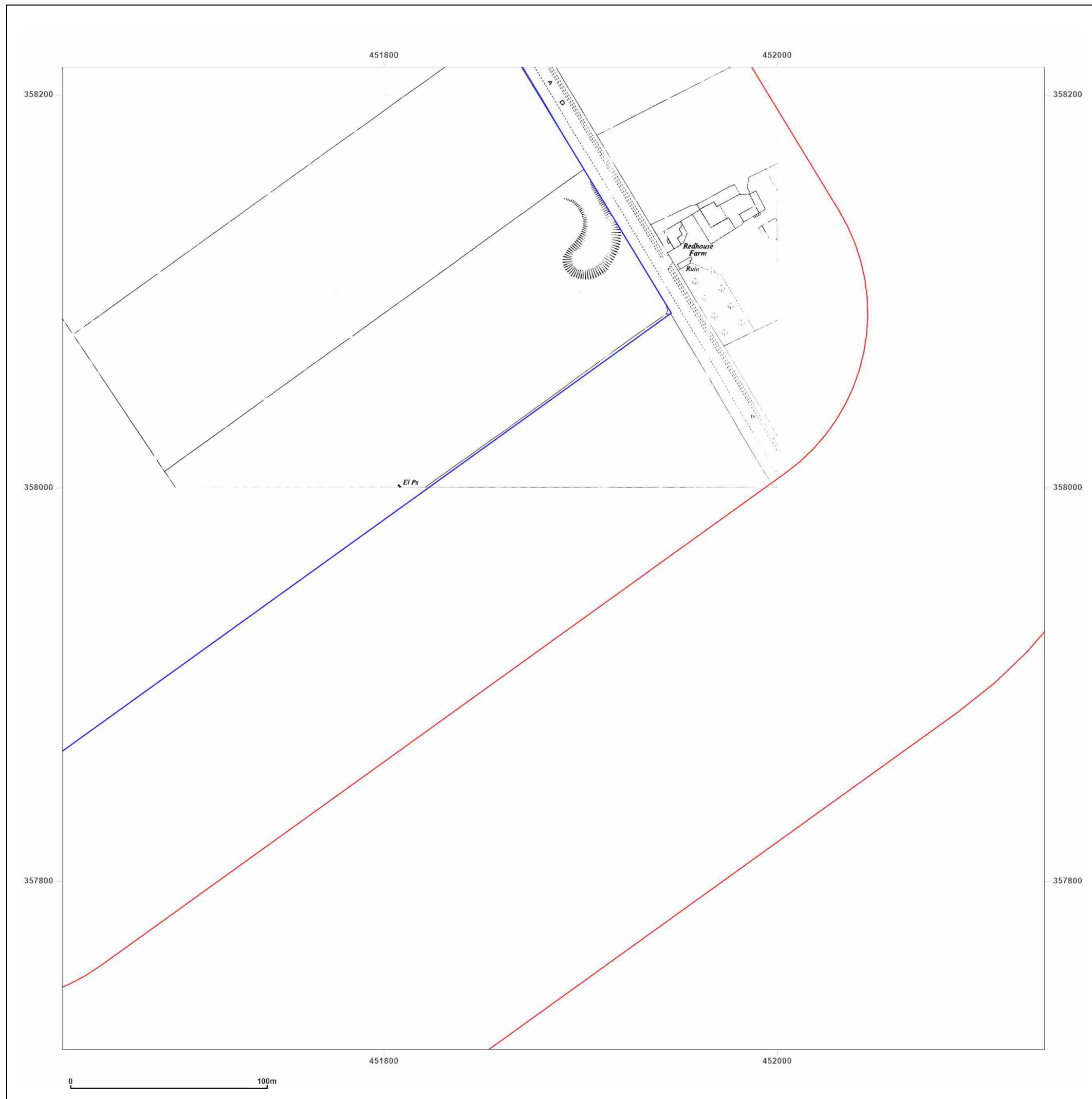

**Map date:** 1958

**Scale:** 1:1,250

**Printed at:** 1:2,000



Surveyed N/A  
Revised N/A  
Edition N/A  
Copyright N/A  
Levelled N/A



Produced by  
Groundsure Insights  
[www.groundsure.com](http://www.groundsure.com)



Supplied by:  
[www.emapsite.com](http://www.emapsite.com)  
[sales@emapsite.com](mailto:sales@emapsite.com)

© Crown copyright and database rights 2019 Ordnance Survey 100035207

Production date: 08 February 2022

Map legend available at:  
[www.groundsure.com/sites/default/files/groundsure\\_legend.pdf](http://www.groundsure.com/sites/default/files/groundsure_legend.pdf)

**Site Details:**

**Client Ref:** EMS\_756032\_981838  
**Report Ref:** EMS-756032\_981838\_1250\_2\_1  
**Grid Ref:** 451886, 357964

**Map Name:** National Grid

**Map date:** 1994

**Scale:** 1:1,250

**Printed at:** 1:2,000



Surveyed 1994  
 Revised N/A  
 Edition N/A  
 Copyright 1994  
 Levelled N/A

Surveyed 1994  
 Revised N/A  
 Edition N/A  
 Copyright 1994  
 Levelled N/A



Produced by  
 Groundsure Insights  
[www.groundsure.com](http://www.groundsure.com)

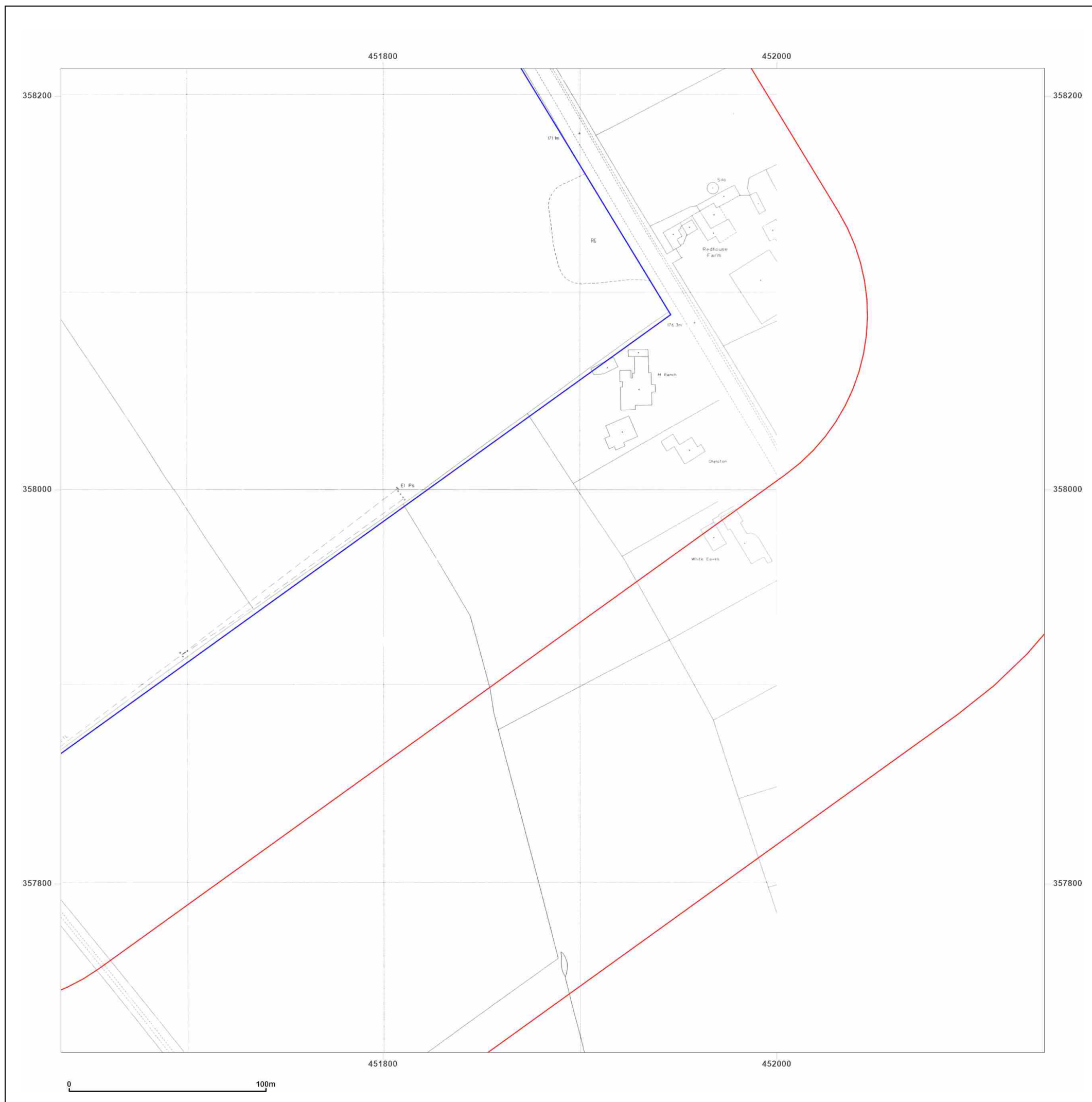


Supplied by:  
[www.emapsite.com](http://www.emapsite.com)  
[sales@emapsite.com](mailto:sales@emapsite.com)

© Crown copyright and database rights 2019 Ordnance Survey 100035207

Production date: 08 February 2022

Map legend available at:  
[www.groundsure.com/sites/default/files/groundsure\\_legend.pdf](http://www.groundsure.com/sites/default/files/groundsure_legend.pdf)





**Site Details:**

**Client Ref:** EMS\_756032\_981838  
**Report Ref:** EMS-756032\_981838\_1250\_1\_2  
**Grid Ref:** 451386, 358464

**Map Name:** National Grid

**Map date:** 1957

**Scale:** 1:1,250

**Printed at:** 1:2,000



Surveyed 1957  
 Revised 1957  
 Edition N/A  
 Copyright N/A  
 Levelled 1944

Surveyed 1957  
 Revised 1957  
 Edition N/A  
 Copyright N/A  
 Levelled 1944

Surveyed 1957  
 Revised 1957  
 Edition N/A  
 Copyright N/A  
 Levelled 1944

Surveyed 1957  
 Revised 1957  
 Edition N/A  
 Copyright N/A  
 Levelled 1944



Produced by  
 Groundsure Insights  
[www.groundsure.com](http://www.groundsure.com)

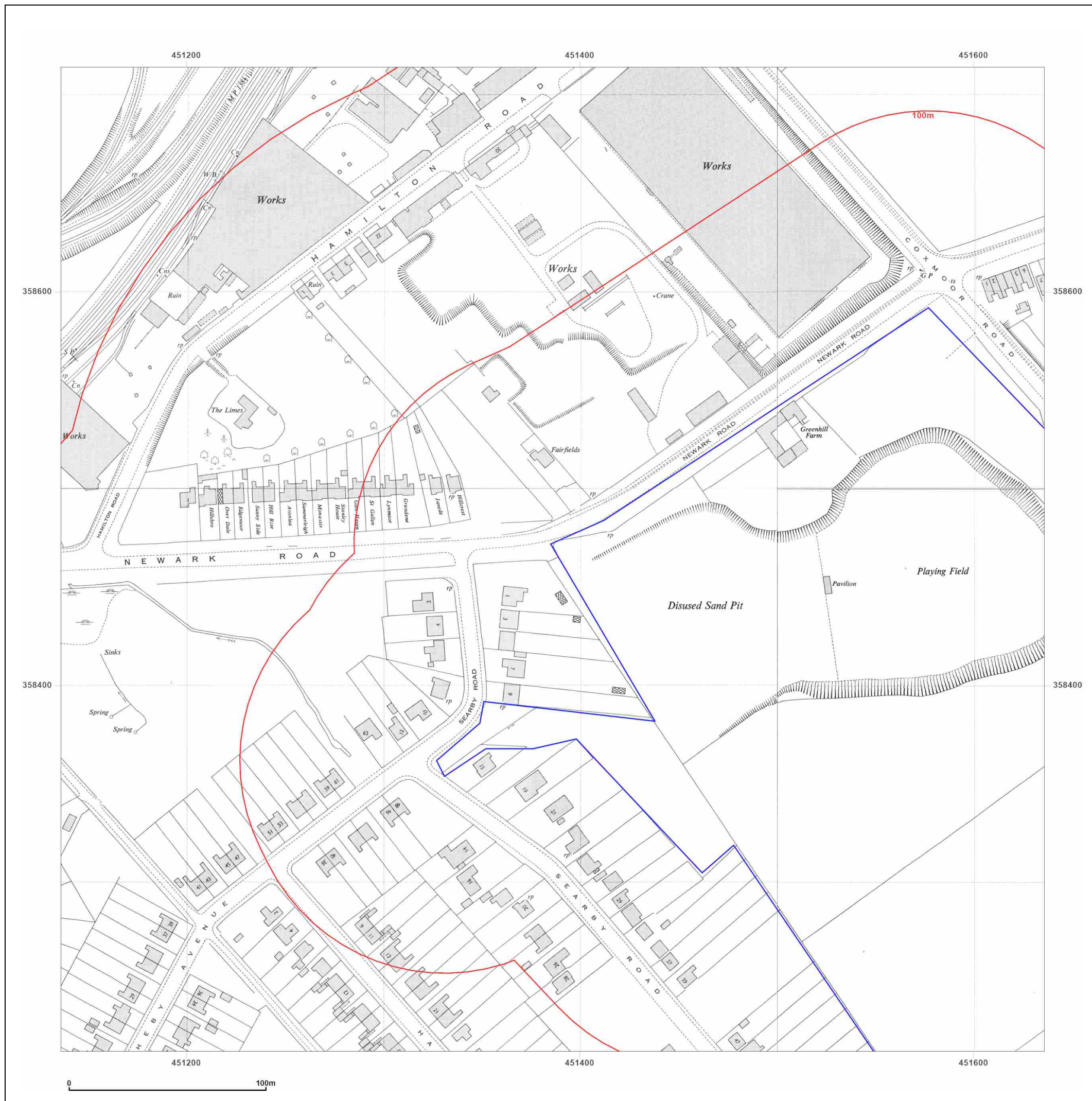


Supplied by:  
[www.emapsite.com](http://www.emapsite.com)  
[sales@emapsite.com](mailto:sales@emapsite.com)

© Crown copyright and database rights 2019 Ordnance Survey 100035207

Production date: 08 February 2022

Map legend available at:  
[www.groundsure.com/sites/default/files/groundsure\\_legend.pdf](http://www.groundsure.com/sites/default/files/groundsure_legend.pdf)





**Site Details:**

**Client Ref:** EMS\_756032\_981838  
**Report Ref:** EMS-756032\_981838\_1250\_1\_2  
**Grid Ref:** 451386, 358464

**Map Name:** National Grid

**Map date:** 1958

**Scale:** 1:1,250

**Printed at:** 1:2,000



Surveyed N/A	Surveyed N/A
Revised N/A	Revised N/A
Edition N/A	Edition N/A
Copyright N/A	Copyright N/A
Levelled N/A	Levelled N/A


Surveyed N/A	Surveyed N/A
Revised N/A	Revised N/A
Edition N/A	Edition N/A
Copyright N/A	Copyright N/A
Levelled N/A	Levelled N/A



Produced by  
Groundsure Insights  
[www.groundsure.com](http://www.groundsure.com)



Supplied by:  
[www.emapsite.com](http://www.emapsite.com)  
sales@emapsite.com

© Crown copyright and database rights 2019 Ordnance Survey 100035207

Production date: 08 February 2022

Map legend available at:  
[www.groundsure.com/sites/default/files/groundsure\\_legend.pdf](http://www.groundsure.com/sites/default/files/groundsure_legend.pdf)





**Site Details:**

**Client Ref:** EMS\_756032\_981838  
**Report Ref:** EMS-756032\_981838\_1250\_1\_2  
**Grid Ref:** 451386, 358464

**Map Name:** National Grid

**Map date:** 1963

**Scale:** 1:1,250

**Printed at:** 1:2,000



Surveyed 1963  
 Revised 1963  
 Edition N/A  
 Copyright 1963  
 Levelled 1962



Produced by  
 Groundsure Insights  
[www.groundsure.com](http://www.groundsure.com)



Supplied by:  
[www.emapsite.com](http://www.emapsite.com)  
[sales@emapsite.com](mailto:sales@emapsite.com)

© Crown copyright and database rights 2019 Ordnance Survey 100035207

Production date: 08 February 2022

Map legend available at:  
[www.groundsure.com/sites/default/files/groundsure\\_legend.pdf](http://www.groundsure.com/sites/default/files/groundsure_legend.pdf)



### Site Details:

Client Ref: EMS\_756032\_981838  
 Report Ref: EMS-756032\_981838\_1250\_1\_2  
 Grid Ref: 451386, 358464

Map Name: National Grid

Map date: 1974

Scale: 1:1,250

Printed at: 1:2,000



Surveyed 1957  
 Revised 1973  
 Edition N/A  
 Copyright 1974  
 Levelled 1962

Surveyed N/A  
 Revised N/A  
 Edition N/A  
 Copyright N/A  
 Levelled N/A

Surveyed N/A  
 Revised N/A  
 Edition N/A  
 Copyright N/A  
 Levelled N/A



Produced by  
 Groundsure Insights  
[www.groundsure.com](http://www.groundsure.com)

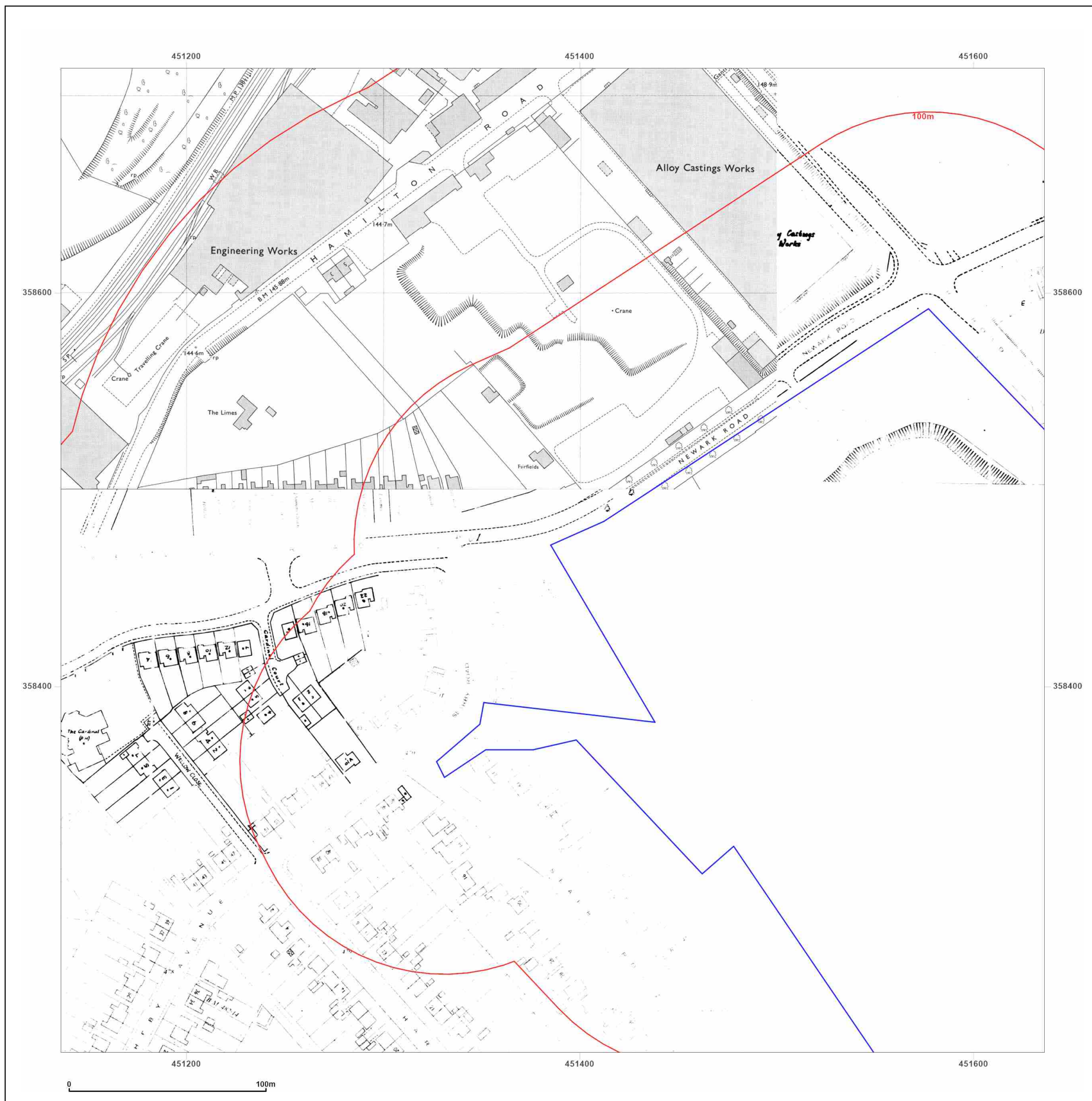


Supplied by:  
[www.emapsite.com](http://www.emapsite.com)  
[sales@emapsite.com](mailto:sales@emapsite.com)

© Crown copyright and database rights 2019 Ordnance Survey 100035207

Production date: 08 February 2022

Map legend available at:  
[www.groundsure.com/sites/default/files/groundsure\\_legend.pdf](http://www.groundsure.com/sites/default/files/groundsure_legend.pdf)





**Site Details:**

**Client Ref:** EMS\_756032\_981838  
**Report Ref:** EMS-756032\_981838\_1250\_1\_2  
**Grid Ref:** 451386, 358464

**Map Name:** National Grid

**Map date:** 1978-1983

**Scale:** 1:1,250

**Printed at:** 1:2,000



Surveyed 1957  
 Revised 1976  
 Edition N/A  
 Copyright 1978  
 Levelled 1962

Surveyed N/A	
Revised N/A	
Edition N/A	
Copyright N/A	
Levelled N/A	



Produced by  
 Groundsure Insights  
[www.groundsure.com](http://www.groundsure.com)



Supplied by:  
[www.emapsite.com](http://www.emapsite.com)  
[sales@emapsite.com](mailto:sales@emapsite.com)

© Crown copyright and database rights 2019 Ordnance Survey 100035207

Production date: 08 February 2022

Map legend available at:  
[www.groundsure.com/sites/default/files/groundsure\\_legend.pdf](http://www.groundsure.com/sites/default/files/groundsure_legend.pdf)





**Site Details:**

**Client Ref:** EMS\_756032\_981838  
**Report Ref:** EMS-756032\_981838\_1250\_1\_2  
**Grid Ref:** 451386, 358464

**Map Name:** National Grid

**Map date:** 1985-1986

**Scale:** 1:1,250

**Printed at:** 1:2,000



Surveyed N/A  
 Revised N/A  
 Edition N/A  
 Copyright 1986  
 Levelled 1962

Surveyed 1962  
 Revised 1985  
 Edition N/A  
 Copyright 1985  
 Levelled 1962



Produced by  
 Groundsure Insights  
[www.groundsure.com](http://www.groundsure.com)



Supplied by:  
[www.emapsite.com](http://www.emapsite.com)  
[sales@emapsite.com](mailto:sales@emapsite.com)

© Crown copyright and database rights 2019 Ordnance Survey 100035207

Production date: 08 February 2022

Map legend available at:  
[www.groundsure.com/sites/default/files/groundsure\\_legend.pdf](http://www.groundsure.com/sites/default/files/groundsure_legend.pdf)



**Site Details:**

**Client Ref:** EMS\_756032\_981838  
**Report Ref:** EMS-756032\_981838\_1250\_1\_2  
**Grid Ref:** 451386, 358464

**Map Name:** National Grid


**Map date:** 1986

**Scale:** 1:1,250

**Printed at:** 1:2,000



Surveyed 1962  
 Revised 1986  
 Edition N/A  
 Copyright 1986  
 Levelled 1962



Produced by  
 Groundsure Insights  
[www.groundsure.com](http://www.groundsure.com)



Supplied by:  
[www.emapsite.com](http://www.emapsite.com)  
[sales@emapsite.com](mailto:sales@emapsite.com)

© Crown copyright and database rights 2019 Ordnance Survey 100035207

Production date: 08 February 2022

Map legend available at:  
[www.groundsure.com/sites/default/files/groundsure\\_legend.pdf](http://www.groundsure.com/sites/default/files/groundsure_legend.pdf)





**Site Details:**

**Client Ref:** EMS\_756032\_981838  
**Report Ref:** EMS-756032\_981838\_1250\_1\_2  
**Grid Ref:** 451386, 358464

**Map Name:** National Grid


**Map date:** 1994

**Scale:** 1:1,250

**Printed at:** 1:2,000



Surveyed N/A  
 Revised N/A  
 Edition N/A  
 Copyright 1994  
 Levelled N/A



Produced by  
 Groundsure Insights  
[www.groundsure.com](http://www.groundsure.com)



Supplied by:  
[www.emapsite.com](http://www.emapsite.com)  
[sales@emapsite.com](mailto:sales@emapsite.com)

© Crown copyright and database rights 2019 Ordnance Survey 100035207

Production date: 08 February 2022

Map legend available at:  
[www.groundsure.com/sites/default/files/groundsure\\_legend.pdf](http://www.groundsure.com/sites/default/files/groundsure_legend.pdf)



## Site Details:

**Client Ref:** EMS\_756032\_981838  
**Report Ref:** EMS-756032\_981838\_1250\_1\_2  
**Grid Ref:** 451386, 358464

**Map Name:** National Grid


**Map date:** 1994

**Scale:** 1:1,250

**Printed at:** 1:2,000



Surveyed 1994  
Revised 1994  
Edition N/A  
Copyright 1994  
Levelled N/A



Produced by  
Groundsure Insights  
[www.groundsure.com](http://www.groundsure.com)

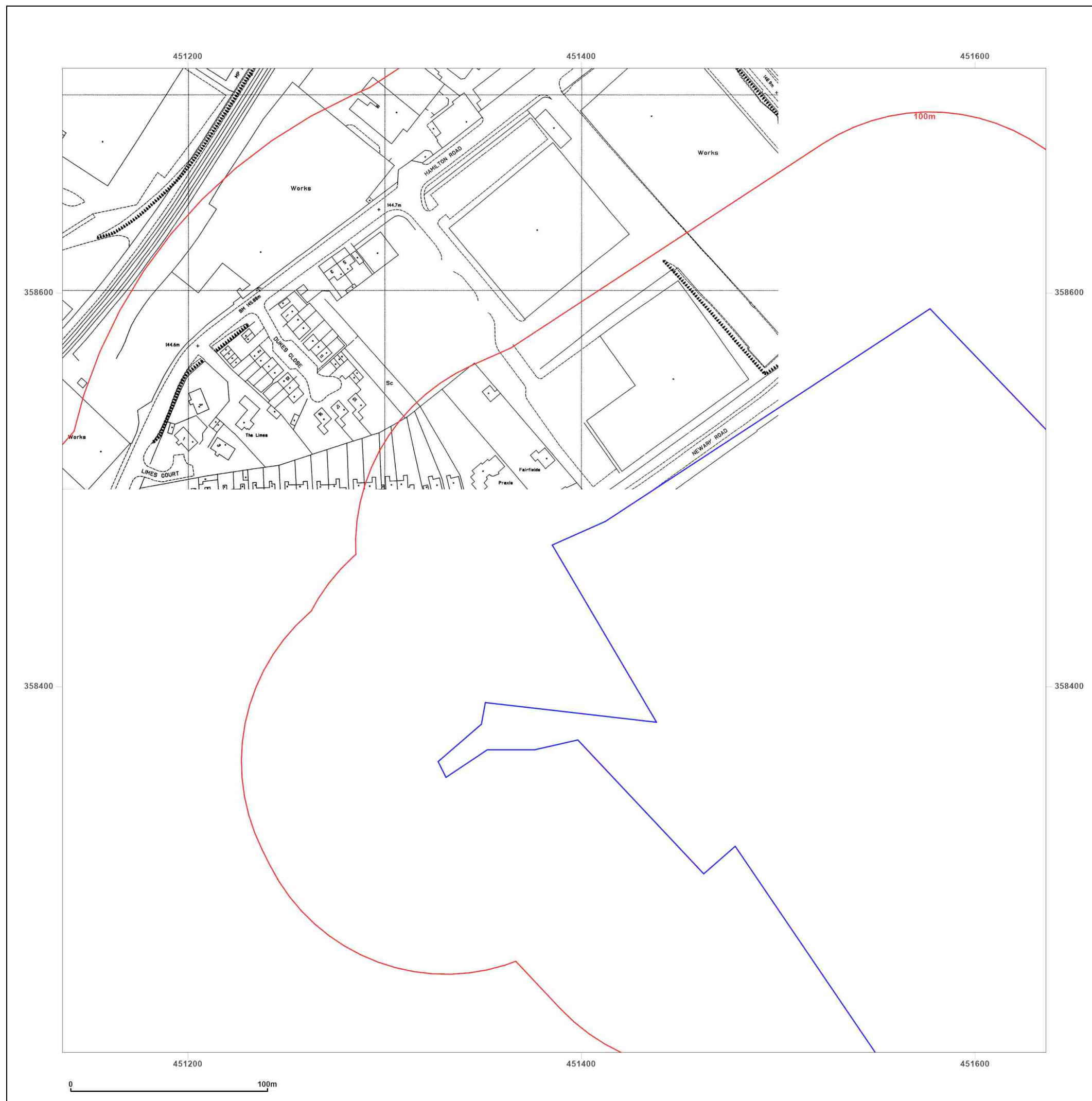


Supplied by:  
[www.emapsite.com](http://www.emapsite.com)  
[sales@emapsite.com](mailto:sales@emapsite.com)

© Crown copyright and database rights 2019 Ordnance Survey 100035207

Production date: 08 February 2022

Map legend available at:  
[www.groundsure.com/sites/default/files/groundsure\\_legend.pdf](http://www.groundsure.com/sites/default/files/groundsure_legend.pdf)





**Site Details:**

**Client Ref:** EMS\_756032\_981838  
**Report Ref:** EMS-756032\_981838\_1250\_1\_2  
**Grid Ref:** 451386, 358464

**Map Name:** National Grid


**Map date:** 1994

**Scale:** 1:1,250

**Printed at:** 1:2,000



Surveyed 1994  
 Revised 1994  
 Edition N/A  
 Copyright 1994  
 Levelled N/A



Produced by  
 Groundsure Insights  
[www.groundsure.com](http://www.groundsure.com)

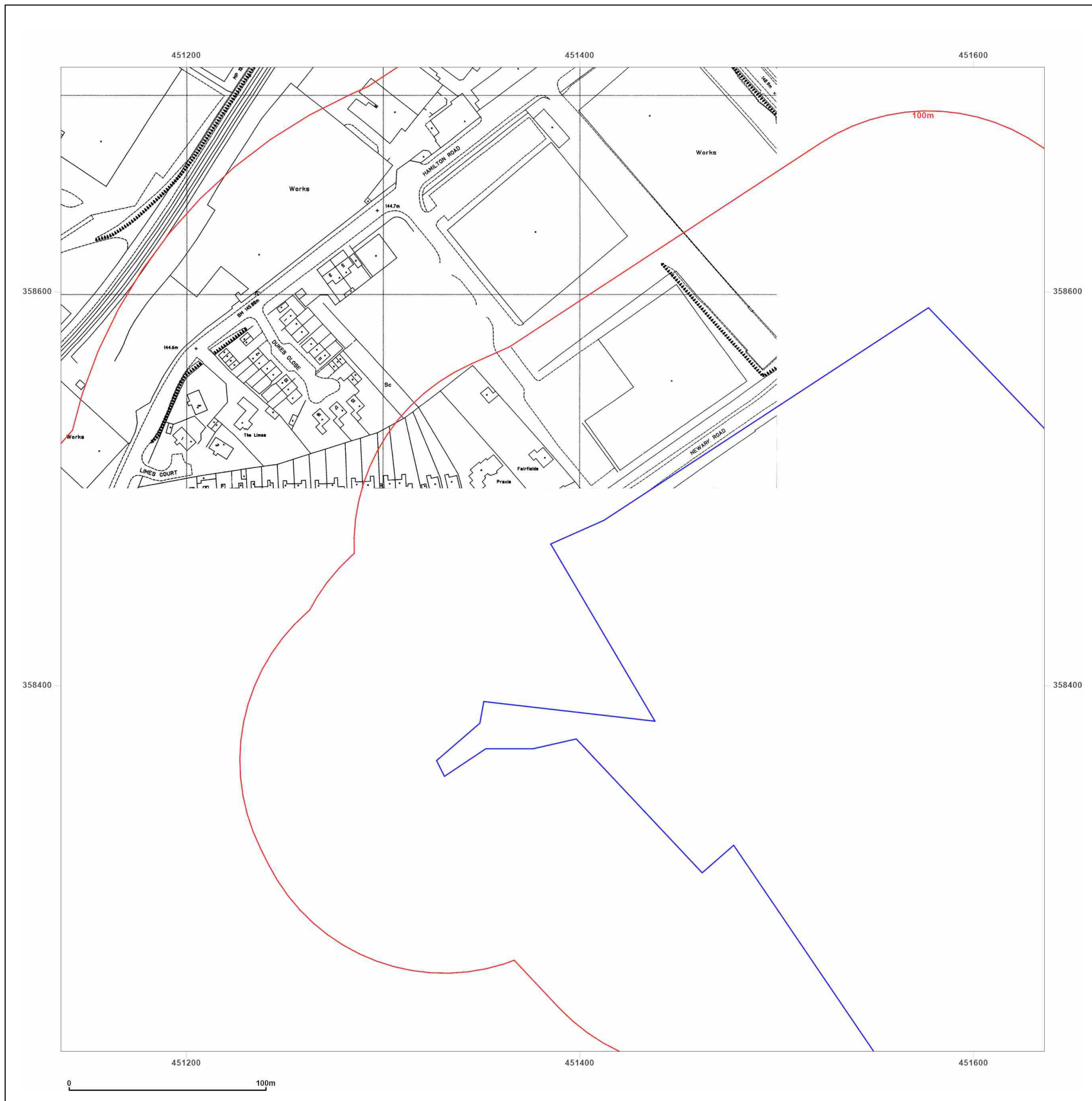


Supplied by:  
[www.emapsite.com](http://www.emapsite.com)  
[sales@emapsite.com](mailto:sales@emapsite.com)

© Crown copyright and database rights 2019 Ordnance Survey 100035207

Production date: 08 February 2022

Map legend available at:  
[www.groundsure.com/sites/default/files/groundsure\\_legend.pdf](http://www.groundsure.com/sites/default/files/groundsure_legend.pdf)







**Site Details:**

**Client Ref:** EMS\_756032\_981838  
**Report Ref:** EMS-756032\_981838\_1250\_1\_2  
**Grid Ref:** 451386, 358464

**Map Name:** National Grid


**Map date:** 1994

**Scale:** 1:1,250

**Printed at:** 1:2,000



Surveyed N/A  
 Revised N/A  
 Edition N/A  
 Copyright 1994  
 Levelled N/A



Produced by  
 Groundsure Insights  
[www.groundsure.com](http://www.groundsure.com)



Supplied by:  
[www.emapsite.com](http://www.emapsite.com)  
[sales@emapsite.com](mailto:sales@emapsite.com)

© Crown copyright and database rights 2019 Ordnance Survey 100035207

Production date: 08 February 2022

Map legend available at:  
[www.groundsure.com/sites/default/files/groundsure\\_legend.pdf](http://www.groundsure.com/sites/default/files/groundsure_legend.pdf)



**Site Details:**

**Client Ref:** EMS\_756032\_981838  
**Report Ref:** EMS-756032\_981838\_1250\_1\_1  
**Grid Ref:** 451386, 357964

**Map Name:** National Grid



**Map date:** 1958

**Scale:** 1:1,250

**Printed at:** 1:2,000



Surveyed N/A	Surveyed N/A
Revised N/A	Revised N/A
Edition N/A	Edition N/A
Copyright N/A	Copyright N/A
Levelled N/A	Levelled N/A



Produced by  
 Groundsure Insights  
[www.groundsure.com](http://www.groundsure.com)



Supplied by:  
[www.emapsite.com](http://www.emapsite.com)  
[sales@emapsite.com](mailto:sales@emapsite.com)

© Crown copyright and database rights 2019 Ordnance Survey 100035207

Production date: 08 February 2022

Map legend available at:  
[www.groundsure.com/sites/default/files/groundsure\\_legend.pdf](http://www.groundsure.com/sites/default/files/groundsure_legend.pdf)



**Site Details:**

**Client Ref:** EMS\_756032\_981838  
**Report Ref:** EMS-756032\_981838\_1250\_1\_1  
**Grid Ref:** 451386, 357964

**Map Name:** National Grid

**Map date:** 1957-1959

**Scale:** 1:1,250

**Printed at:** 1:2,000



Surveyed 1957  
 Revised 1957  
 Edition N/A  
 Copyright N/A  
 Levelled 1944

Surveyed 1957  
 Revised 1957  
 Edition N/A  
 Copyright N/A  
 Levelled 1944

Surveyed 1959  
 Revised 1959  
 Edition N/A  
 Copyright N/A  
 Levelled 1938



Produced by  
 Groundsure Insights  
[www.groundsure.com](http://www.groundsure.com)

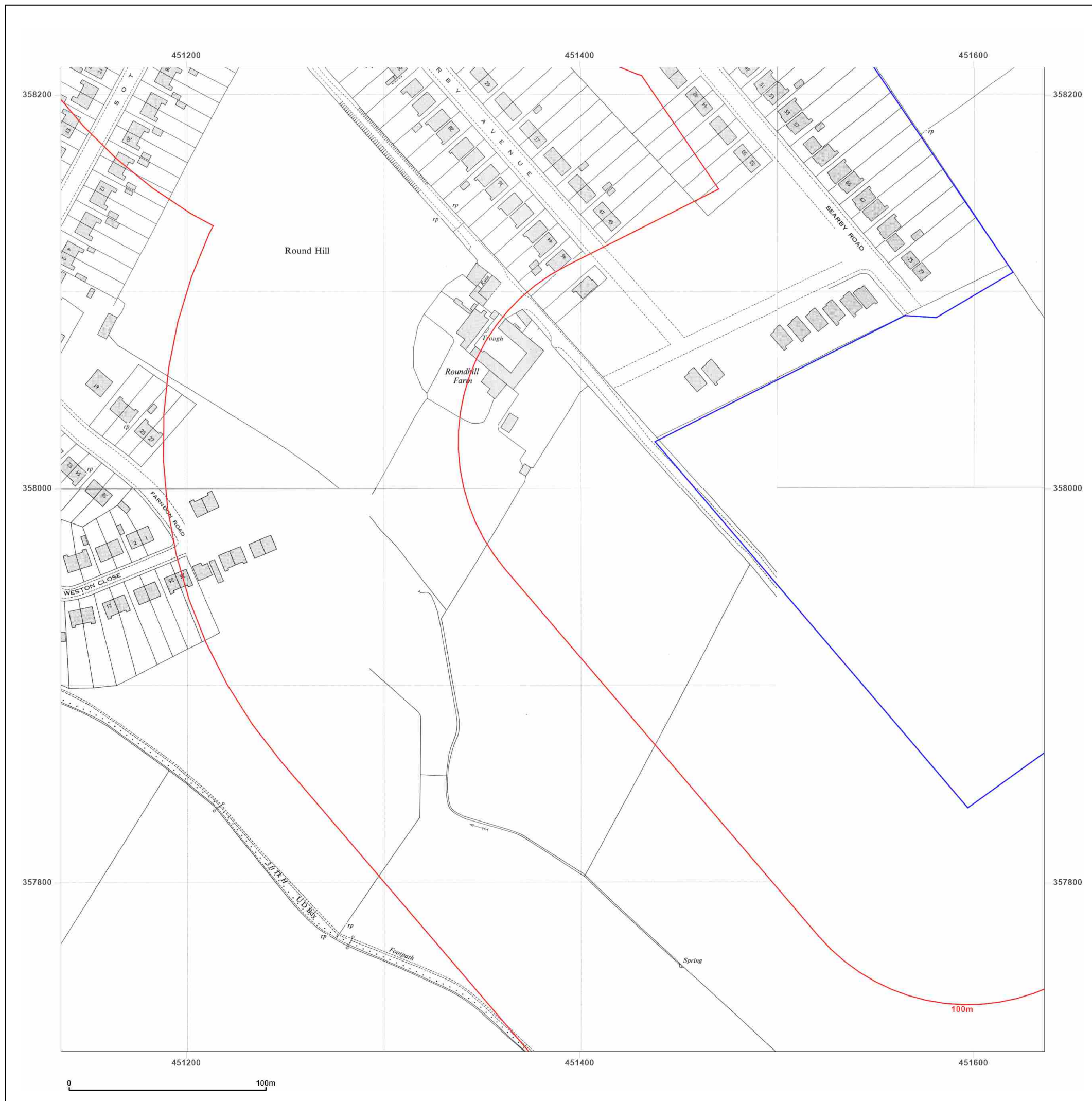


Supplied by:  
[www.emapsite.com](http://www.emapsite.com)  
[sales@emapsite.com](mailto:sales@emapsite.com)

© Crown copyright and database rights 2019 Ordnance Survey 100035207

Production date: 08 February 2022

Map legend available at:  
[www.groundsure.com/sites/default/files/groundsure\\_legend.pdf](http://www.groundsure.com/sites/default/files/groundsure_legend.pdf)



### Site Details:

**Client Ref:** EMS\_756032\_981838  
**Report Ref:** EMS-756032\_981838\_1250\_1\_1  
**Grid Ref:** 451386, 357964

**Map Name:** National Grid


**Map date:** 1963

**Scale:** 1:1,250

**Printed at:** 1:2,000



Surveyed 1963  
Revised 1963  
Edition N/A  
Copyright 1963  
Levelled 1962



Produced by  
Groundsure Insights  
[www.groundsure.com](http://www.groundsure.com)



Supplied by:  
[www.emapsite.com](http://www.emapsite.com)  
[sales@emapsite.com](mailto:sales@emapsite.com)

© Crown copyright and database rights 2019 Ordnance Survey 100035207

Production date: 08 February 2022

Map legend available at:  
[www.groundsure.com/sites/default/files/groundsure\\_legend.pdf](http://www.groundsure.com/sites/default/files/groundsure_legend.pdf)





### Site Details:

**Client Ref:** EMS\_756032\_981838  
**Report Ref:** EMS-756032\_981838\_1250\_1\_1  
**Grid Ref:** 451386, 357964

**Map Name:** National Grid


**Map date:** 1974

**Scale:** 1:1,250

**Printed at:** 1:2,000



Surveyed N/A  
Revised N/A  
Edition N/A  
Copyright N/A  
Levelled N/A



Produced by  
Groundsure Insights  
[www.groundsure.com](http://www.groundsure.com)

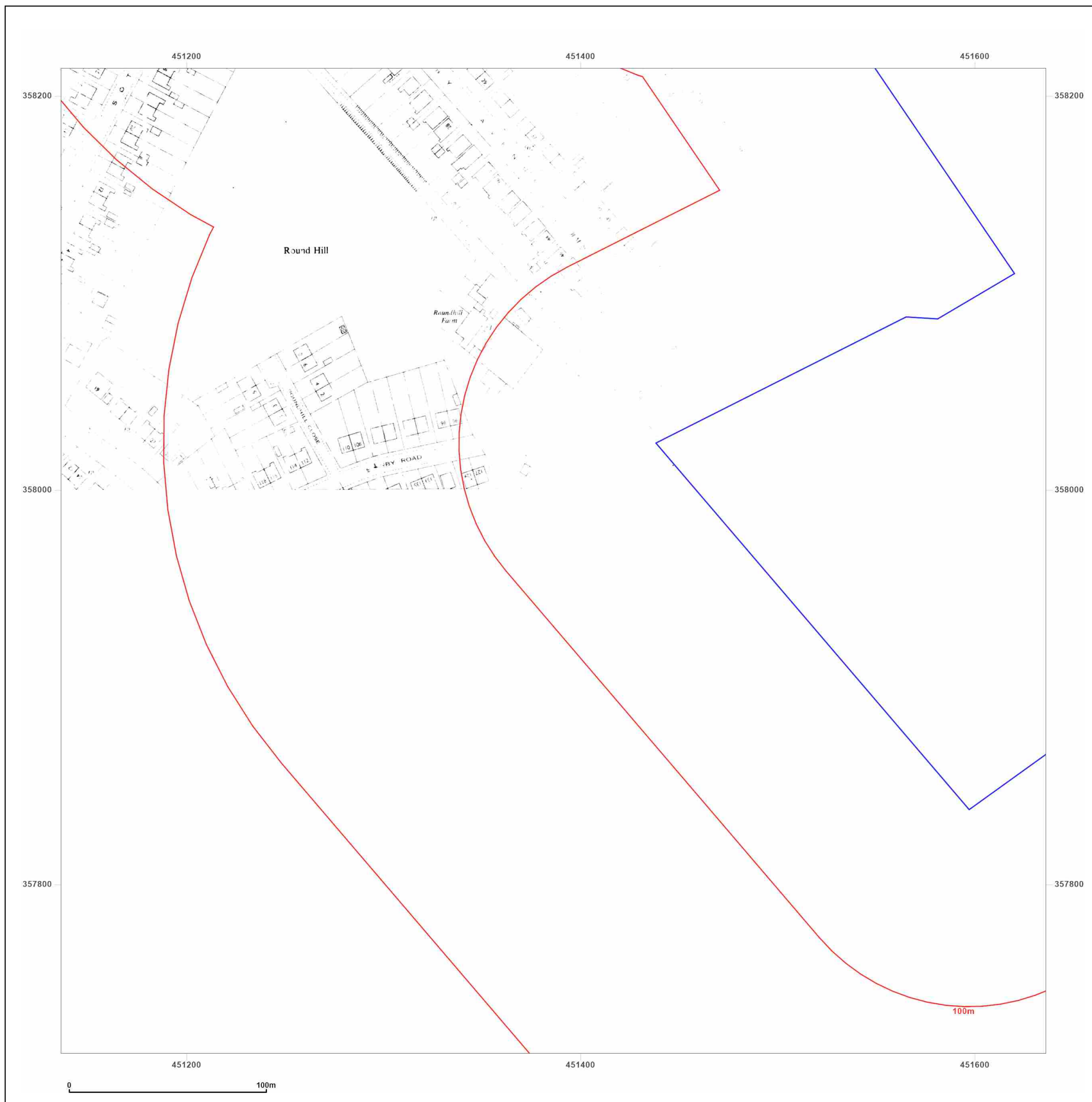


Supplied by:  
[www.emapsite.com](http://www.emapsite.com)  
[sales@emapsite.com](mailto:sales@emapsite.com)

© Crown copyright and database rights 2019 Ordnance Survey 100035207

Production date: 08 February 2022

Map legend available at:  
[www.groundsure.com/sites/default/files/groundsure\\_legend.pdf](http://www.groundsure.com/sites/default/files/groundsure_legend.pdf)



### Site Details:

**Client Ref:** EMS\_756032\_981838  
**Report Ref:** EMS-756032\_981838\_1250\_1\_1  
**Grid Ref:** 451386, 357964

**Map Name:** National Grid


**Map date:** 1983

**Scale:** 1:1,250

**Printed at:** 1:2,000



Surveyed N/A  
Revised N/A  
Edition N/A  
Copyright N/A  
Levelled N/A



Produced by  
Groundsure Insights  
[www.groundsure.com](http://www.groundsure.com)

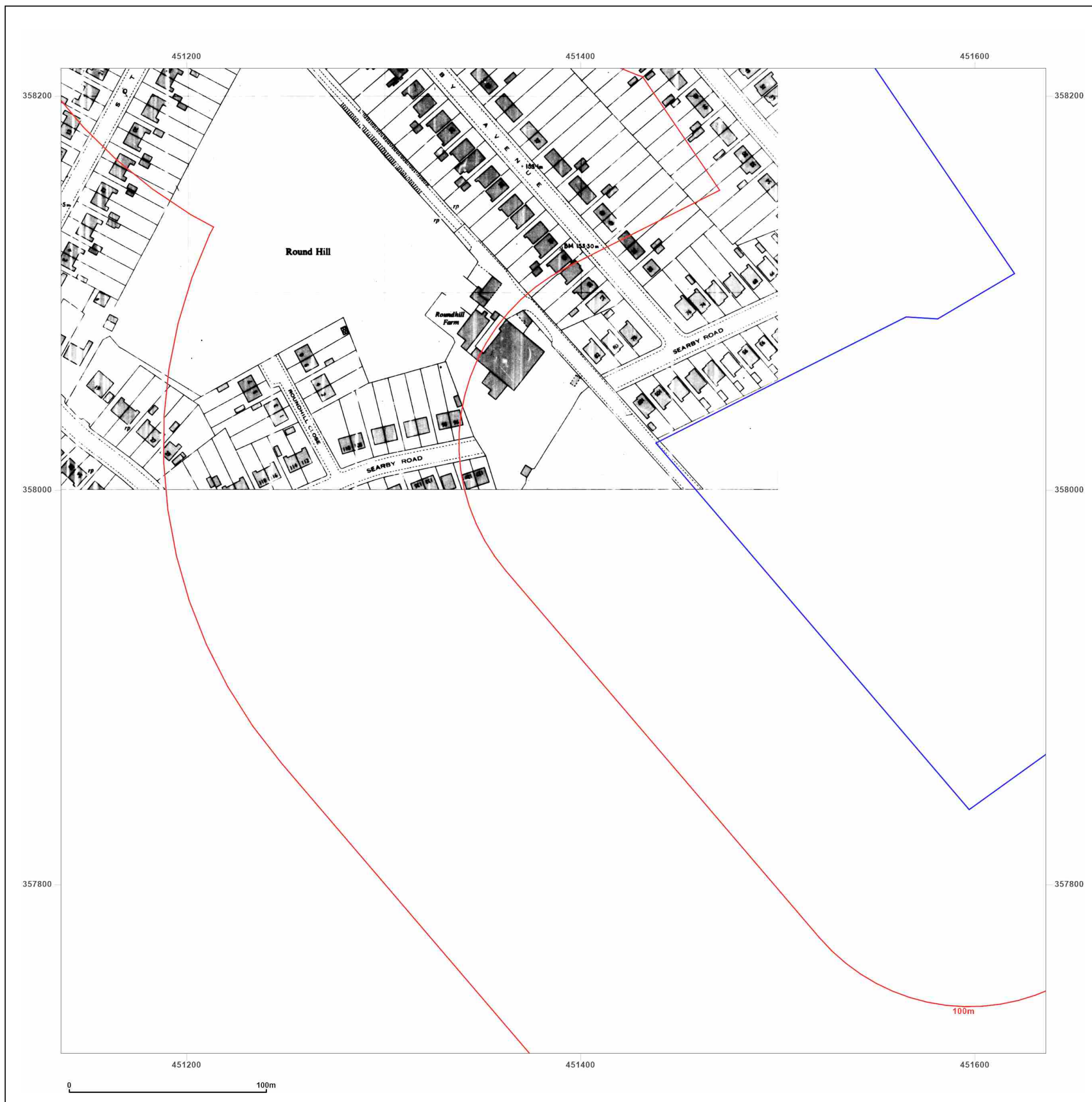


Supplied by:  
[www.emapsite.com](http://www.emapsite.com)  
[sales@emapsite.com](mailto:sales@emapsite.com)

© Crown copyright and database rights 2019 Ordnance Survey 100035207

Production date: 08 February 2022

Map legend available at:  
[www.groundsure.com/sites/default/files/groundsure\\_legend.pdf](http://www.groundsure.com/sites/default/files/groundsure_legend.pdf)





**Site Details:**

**Client Ref:** EMS\_756032\_981838  
**Report Ref:** EMS-756032\_981838\_1250\_1\_1  
**Grid Ref:** 451386, 357964

**Map Name:** National Grid


**Map date:** 1985

**Scale:** 1:1,250

**Printed at:** 1:2,000



Surveyed 1962  
 Revised 1985  
 Edition N/A  
 Copyright 1985  
 Levelled 1962



Produced by  
 Groundsure Insights  
[www.groundsure.com](http://www.groundsure.com)



Supplied by:  
[www.emapsite.com](http://www.emapsite.com)  
[sales@emapsite.com](mailto:sales@emapsite.com)

© Crown copyright and database rights 2019 Ordnance Survey 100035207

Production date: 08 February 2022

Map legend available at:  
[www.groundsure.com/sites/default/files/groundsure\\_legend.pdf](http://www.groundsure.com/sites/default/files/groundsure_legend.pdf)



**Site Details:**

**Client Ref:** EMS\_756032\_981838  
**Report Ref:** EMS-756032\_981838\_1250\_1\_1  
**Grid Ref:** 451386, 357964

**Map Name:** National Grid

**Map date:** 1994

**Scale:** 1:1,250

**Printed at:** 1:2,000



Surveyed 1994  
 Revised N/A  
 Edition N/A  
 Copyright 1994  
 Levelled N/A

Surveyed 1994  
 Revised N/A  
 Edition N/A  
 Copyright 1994  
 Levelled N/A

Surveyed 1994  
 Revised N/A  
 Edition N/A  
 Copyright 1994  
 Levelled N/A

Surveyed 1994  
 Revised N/A  
 Edition N/A  
 Copyright 1994  
 Levelled N/A



Produced by  
 Groundsure Insights  
[www.groundsure.com](http://www.groundsure.com)



Supplied by:  
[www.emapsite.com](http://www.emapsite.com)  
[sales@emapsite.com](mailto:sales@emapsite.com)

© Crown copyright and database rights 2019 Ordnance Survey 100035207

Production date: 08 February 2022

Map legend available at:  
[www.groundsure.com/sites/default/files/groundsure\\_legend.pdf](http://www.groundsure.com/sites/default/files/groundsure_legend.pdf)





**Site Details:**

Client Ref: EMS\_756032\_981838  
 Report Ref: EMS-756032\_981838  
 Grid Ref: 451636, 358215

Map Name: County Series

Map date: 1878

Scale: 1:10,560

Printed at: 1:10,560



Surveyed 1878  
 Revised 1878  
 Edition N/A  
 Copyright N/A  
 Levelled N/A

Surveyed 1878  
 Revised 1878  
 Edition N/A  
 Copyright N/A  
 Levelled N/A



Produced by  
 Groundsure Insights  
[www.groundsure.com](http://www.groundsure.com)

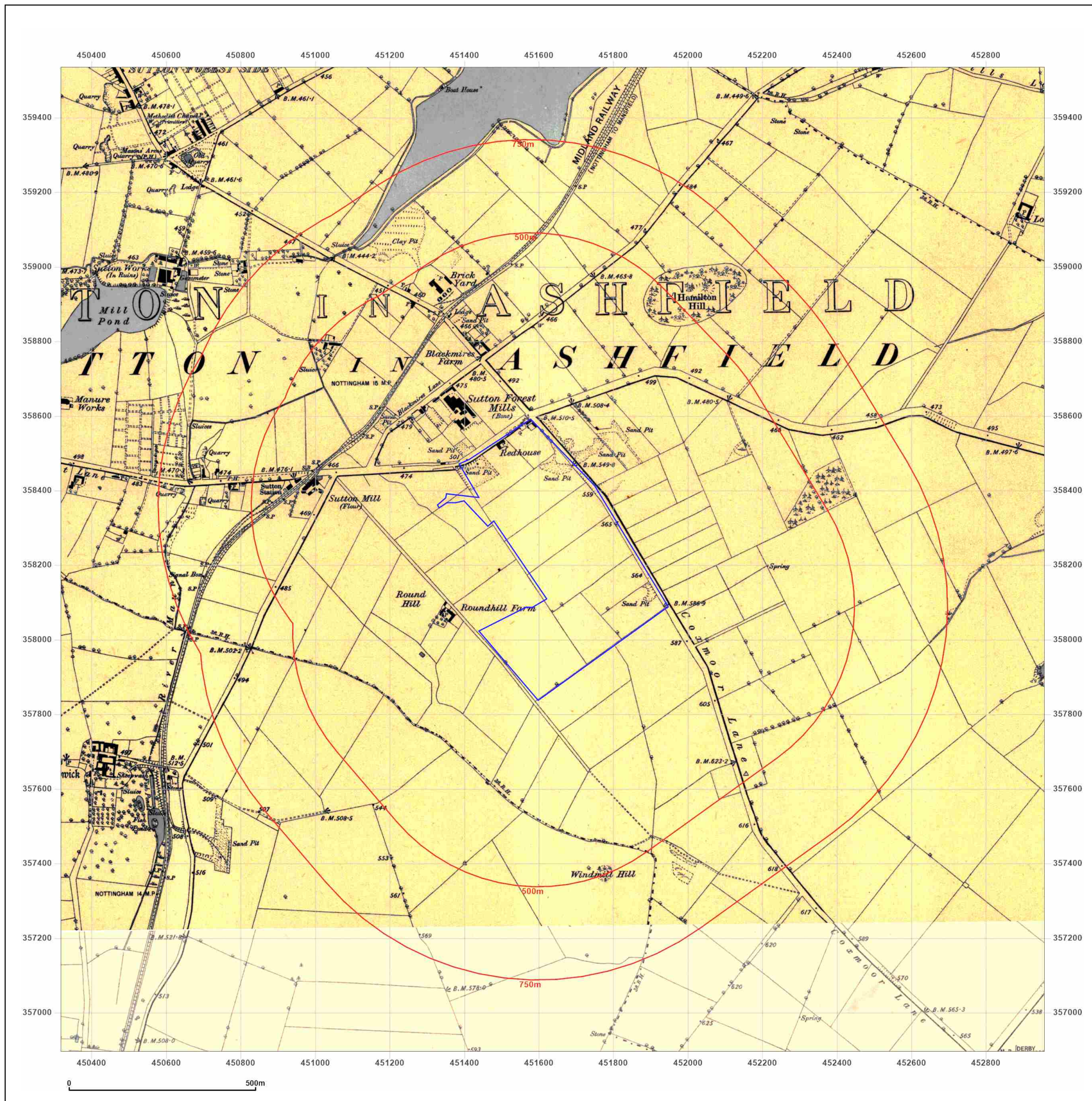


Supplied by:  
[www.emapsite.com](http://www.emapsite.com)  
[sales@emapsite.com](mailto:sales@emapsite.com)

© Crown copyright and database rights 2019 Ordnance Survey 100035207

Production date: 08 February 2022

Map legend available at:  
[www.groundsure.com/sites/default/files/groundsure\\_legend.pdf](http://www.groundsure.com/sites/default/files/groundsure_legend.pdf)



0 500m