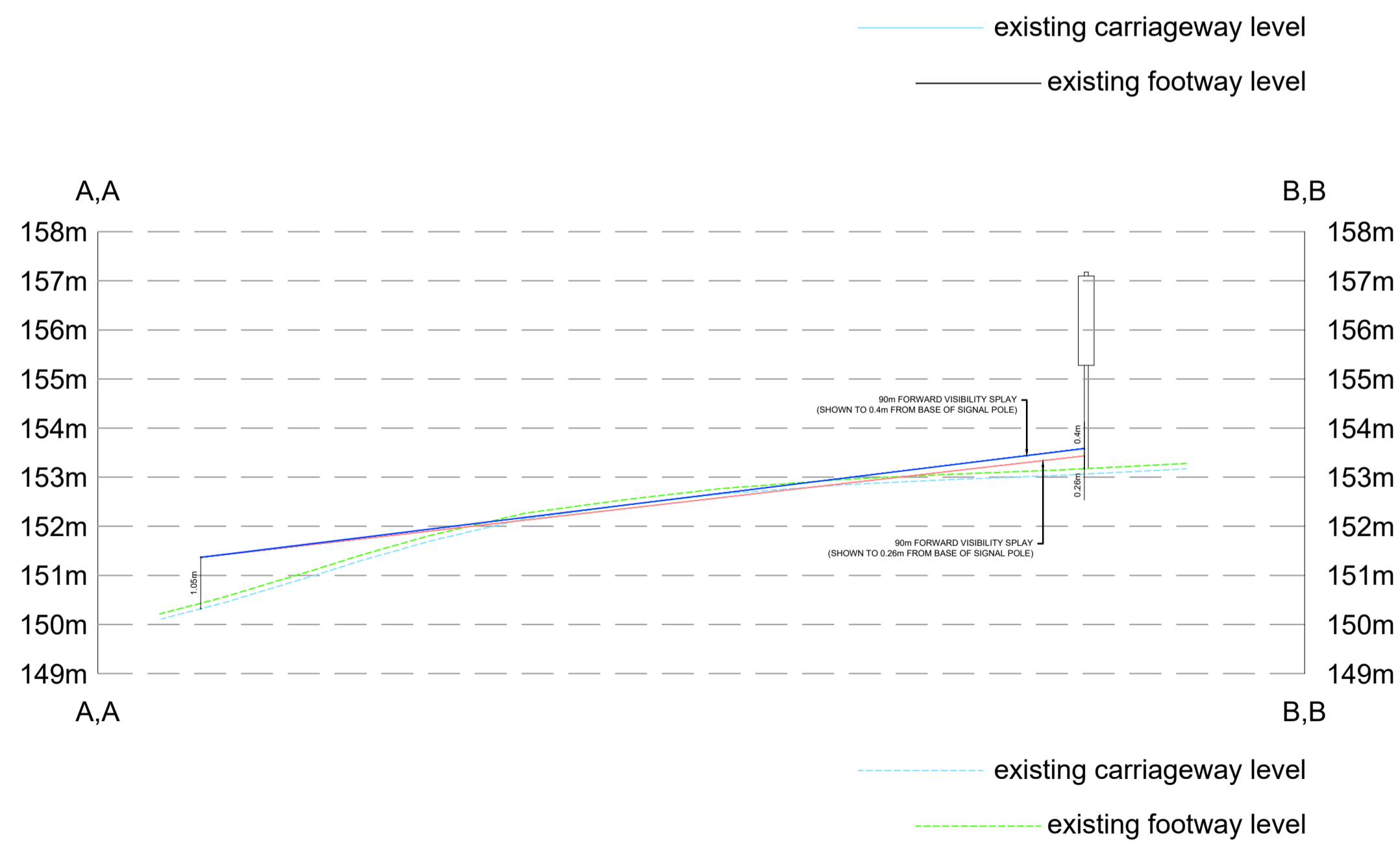


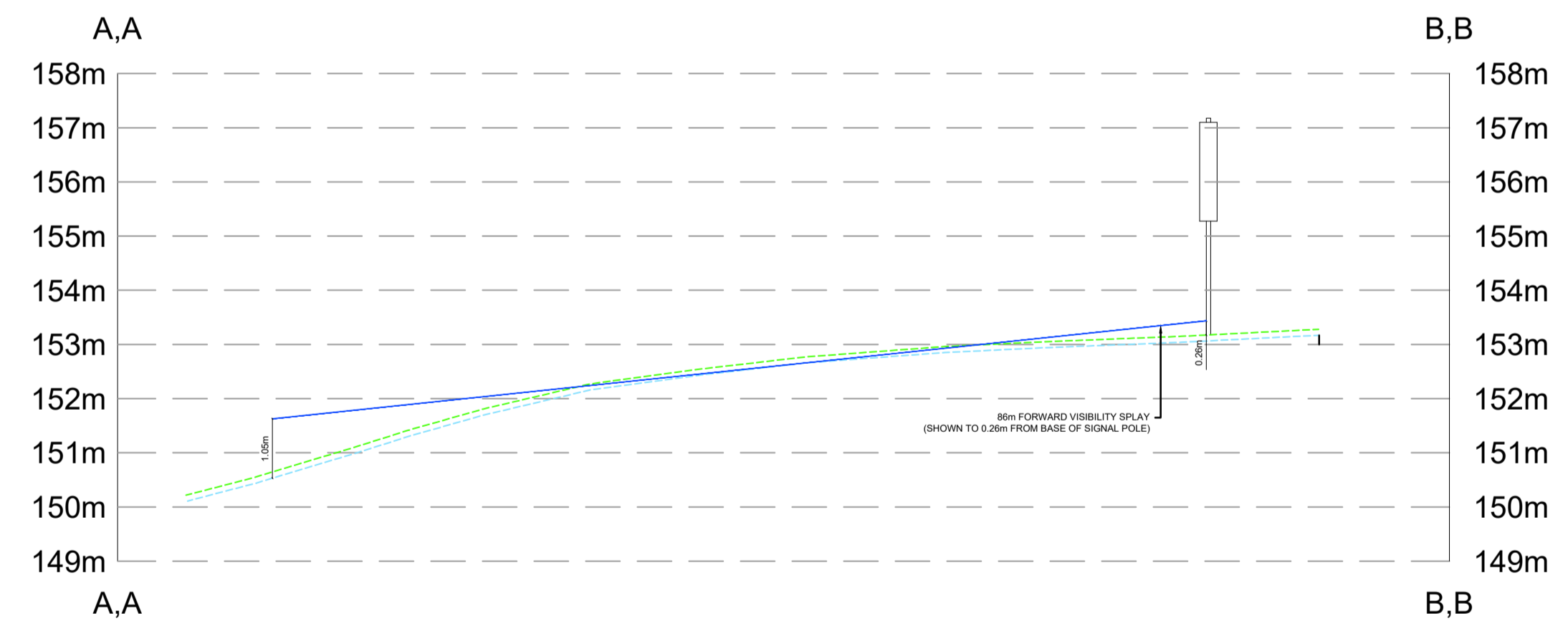


- Notes**
1. Do not scale this drawing. All dimensions must be checked/ verified on site. If in doubt ask.
 2. This drawing is to be read in conjunction with all relevant architects, engineers and specialists drawings and specifications.
 3. All dimensions in metres unless noted otherwise. All levels in metres unless noted otherwise.
 4. Any discrepancies noted on site are to be reported to the engineer immediately.

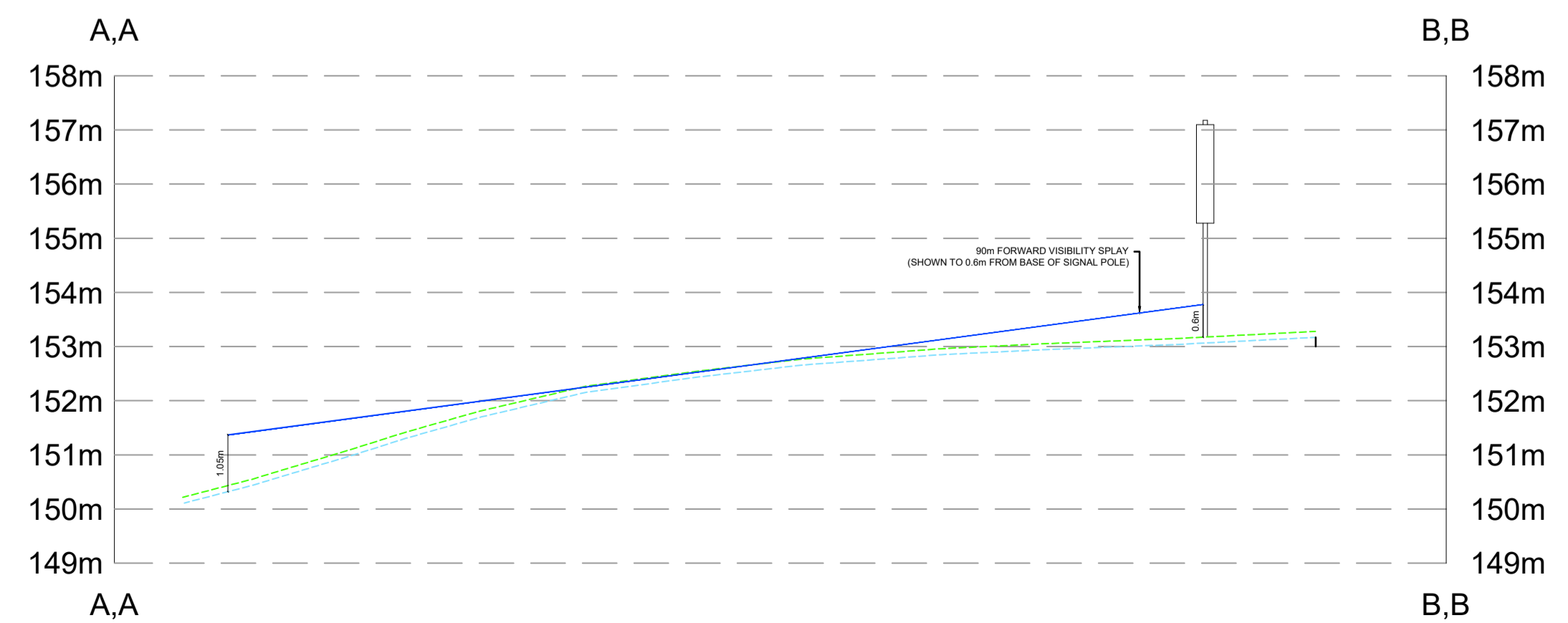
DMRB REQUIRED VERTICAL VISIBILITY SPLAYS



DMRB ACHIEVABLE VERTICAL VISIBILITY SPLAY



NHDG AND MIS REQUIRED VERTICAL VISIBILITY SPLAY



| Rev | Date | Description | Dr | Rev |
|-----|----------|--------------------|----|-----|
| P1 | 28.09.23 | First issue to LHA | MT | DC |

Client:
Hallam Land Management

Project:
Land at Newark Road, Sutton in Ashfield

Title:
Vertical Visibility Splays Newark Road



| | |
|-------------------------|-------------------------|
| Drawn: M. Tatler | Reviewed: D. Cummins |
| Size: A1 | Scale: 1:500 |
| Date: 28 / 09 / 2023 | |

Status:
PRELIMINARY ISSUE

| Project Reference | Type | Number | Revision |
|-------------------|------|--------|----------|
| ADC1580-DR- | | 014 | P1 |