
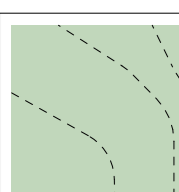

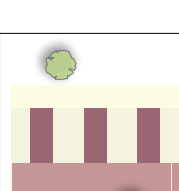
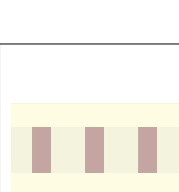


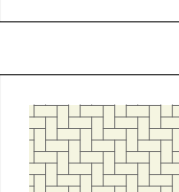







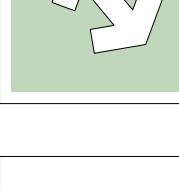

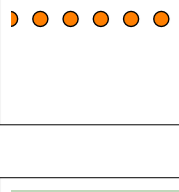


**Key**

-  Site Boundary
-  Public Open Space  
Existing contours, 1m increments
-  Development Area  
10.62Ha - Up to 300 dwellings
-  Primary Street  
Illustrative location dependent on RM application
-  Secondary Street  
Illustrative location dependent on RM application
-  Street & Lanes  
Illustrative location dependent on RM application
-  Shared Private Drive  
Illustrative location dependent on RM application
-  Feature Road Infrastructure  
Potential road narrowing, surface change, raised table etc.
-  Existing Trees & Vegetation
-  Proposed Buffer Planting
-  Proposed Street Trees
-  Drainage Areas
-  Swales
-  LEAP  
Play Space with 20m buffer
-  Pedestrian Connectivity
-  Pedestrian links
-  Public right of way
-  Potential Wildlife Pond

0 50 100 m

