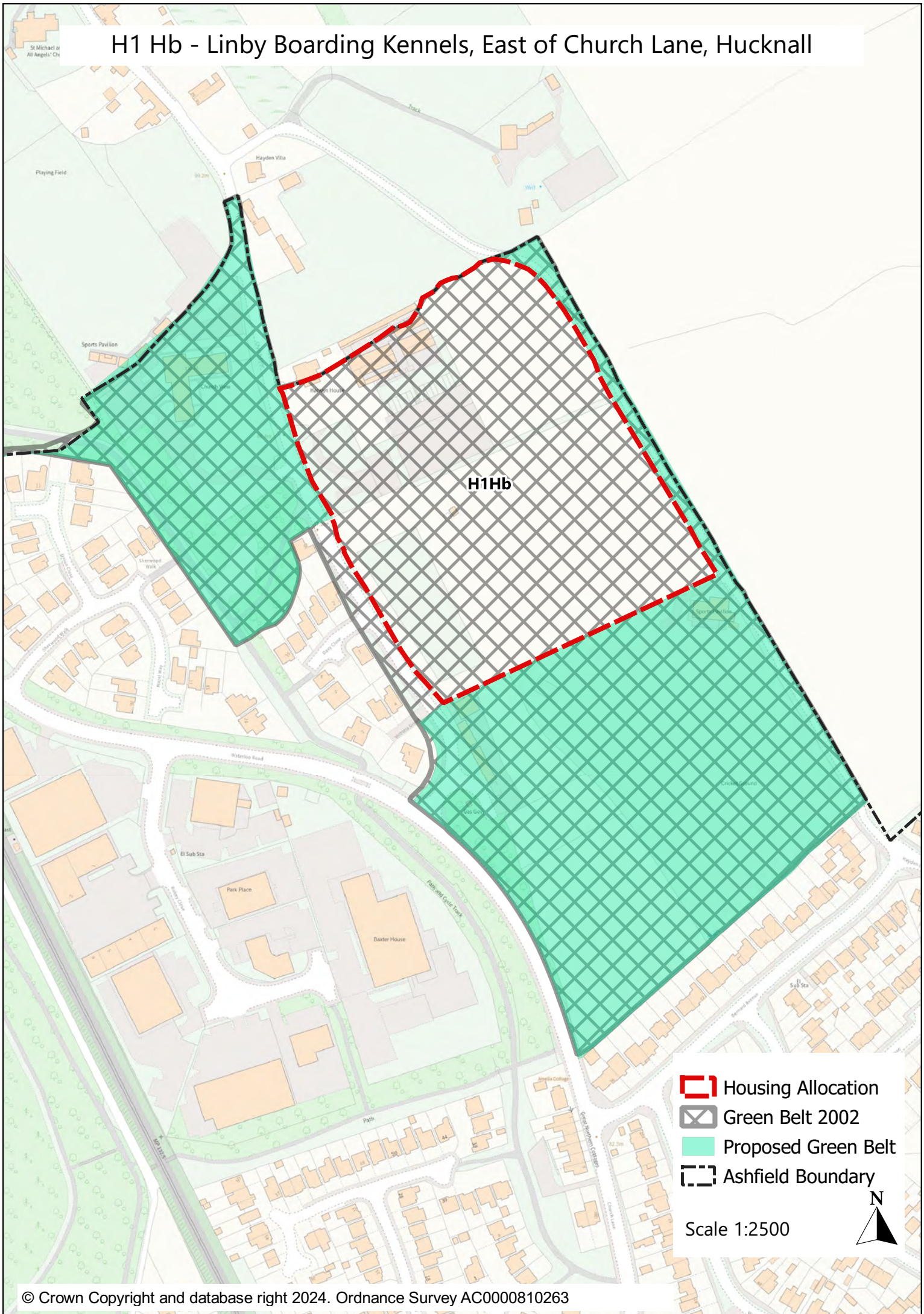






H1 Hb - Linby Boarding Kennels, East of Church Lane, Hucknall

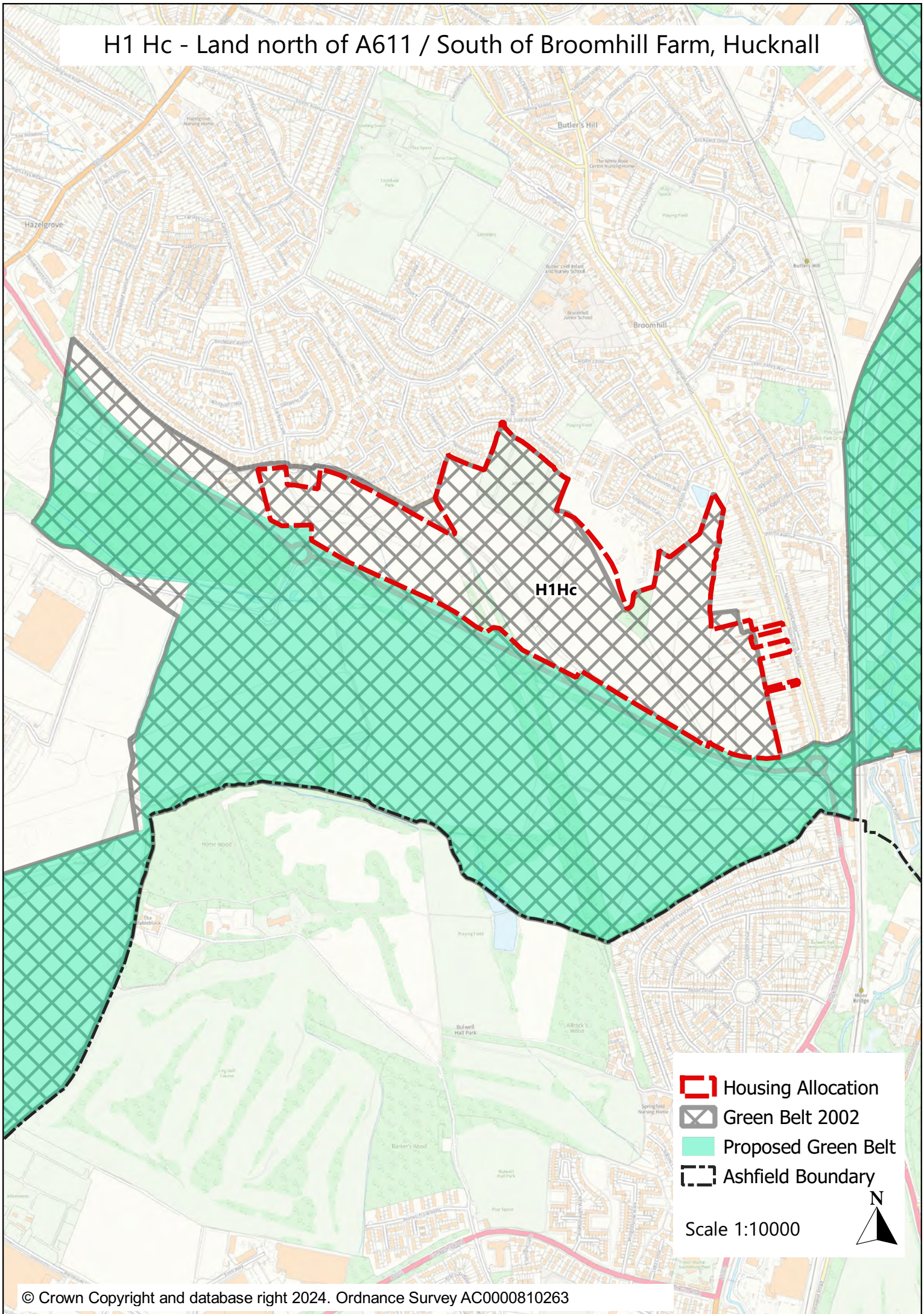






-  Housing Allocation
-  Green Belt 2002
-  Proposed Green Belt
-  Ashfield Boundary

Scale 1:2500



H1 Hc - Land north of A611 / South of Broomhill Farm, Hucknall

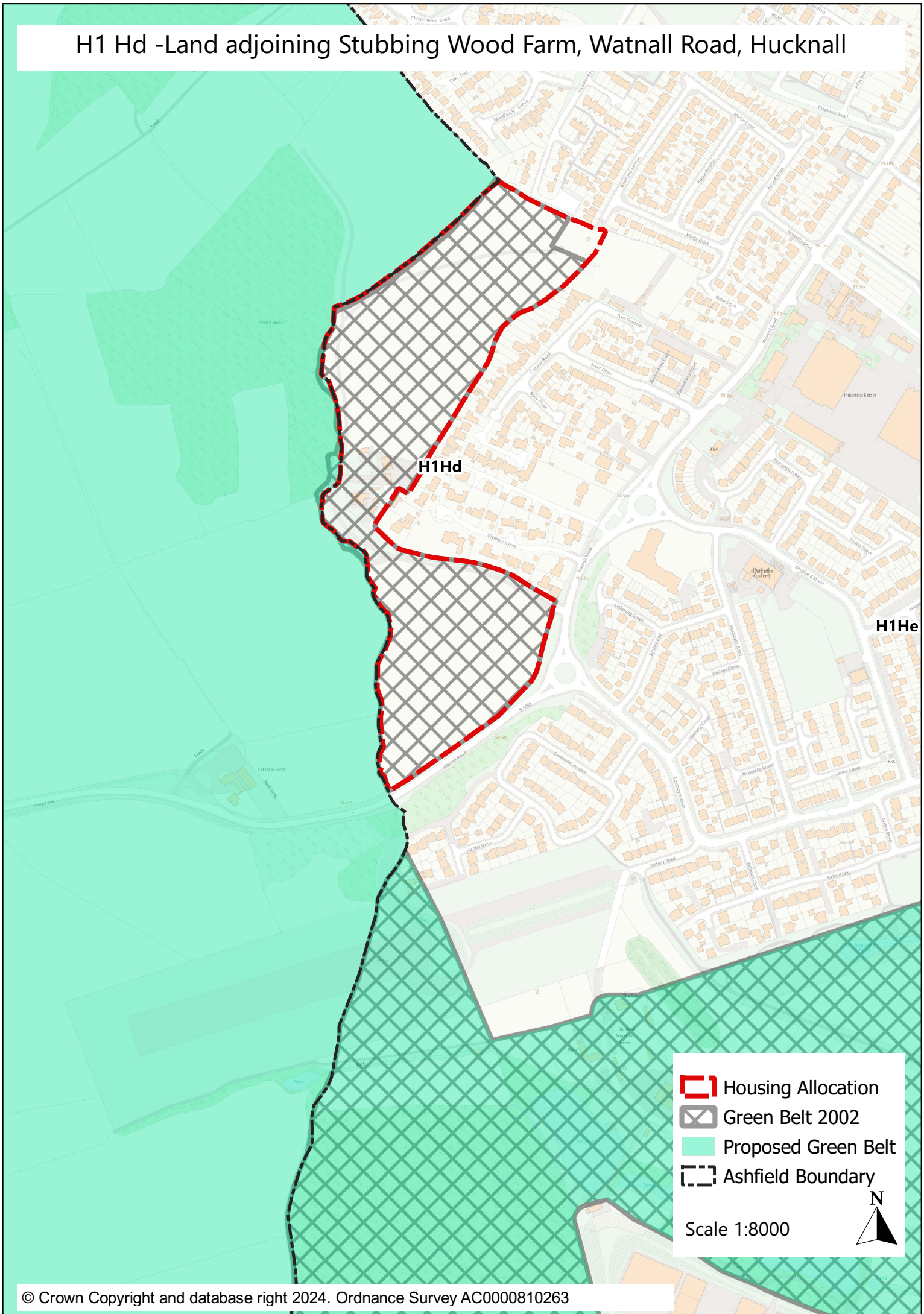


-  Housing Allocation
-  Green Belt 2002
-  Proposed Green Belt
-  Ashfield Boundary

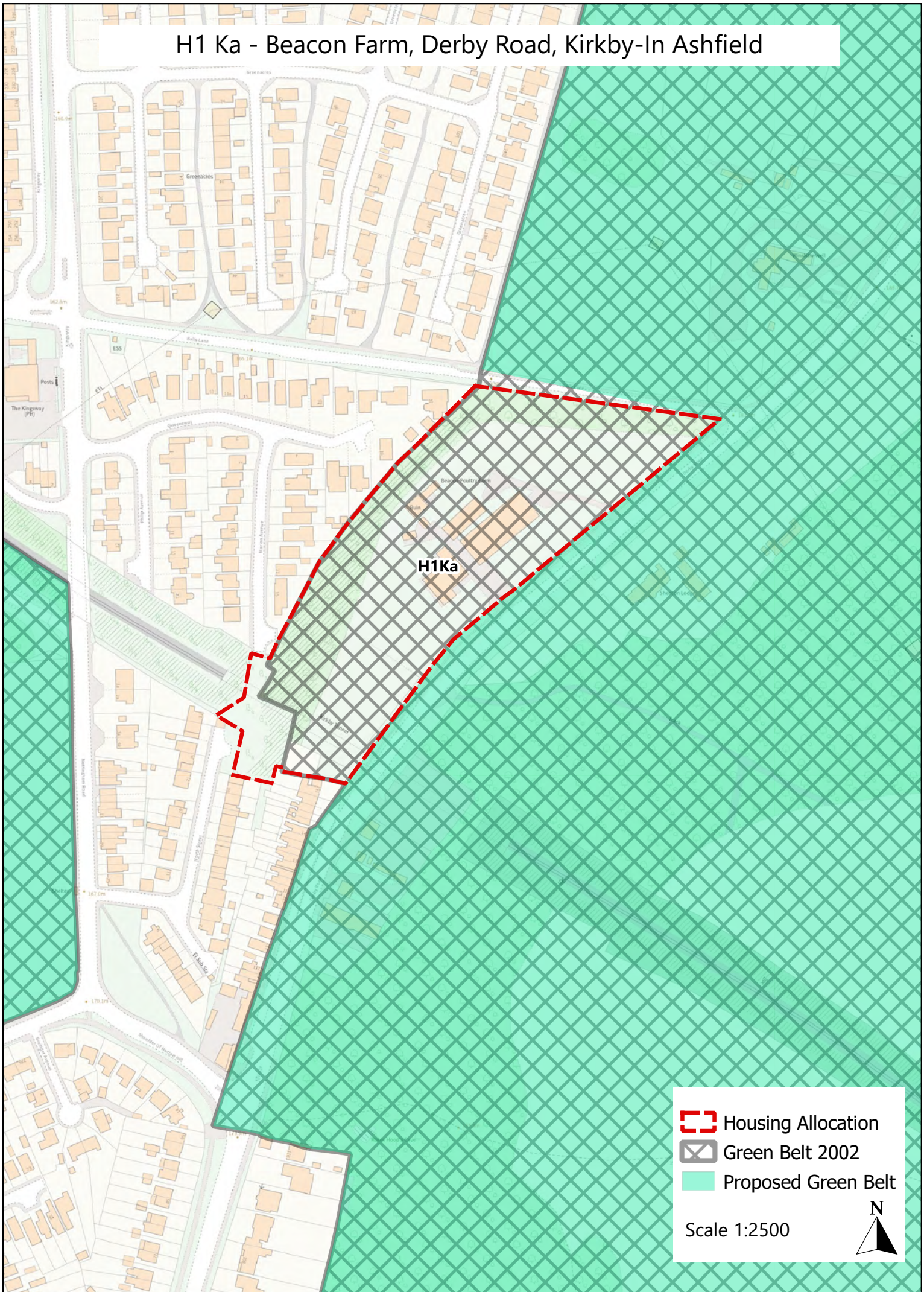
Scale 1:10000






H1 Hd -Land adjoining Stubbing Wood Farm, Watnall Road, Hucknall



H1 Ka - Beacon Farm, Derby Road, Kirkby-In Ashfield

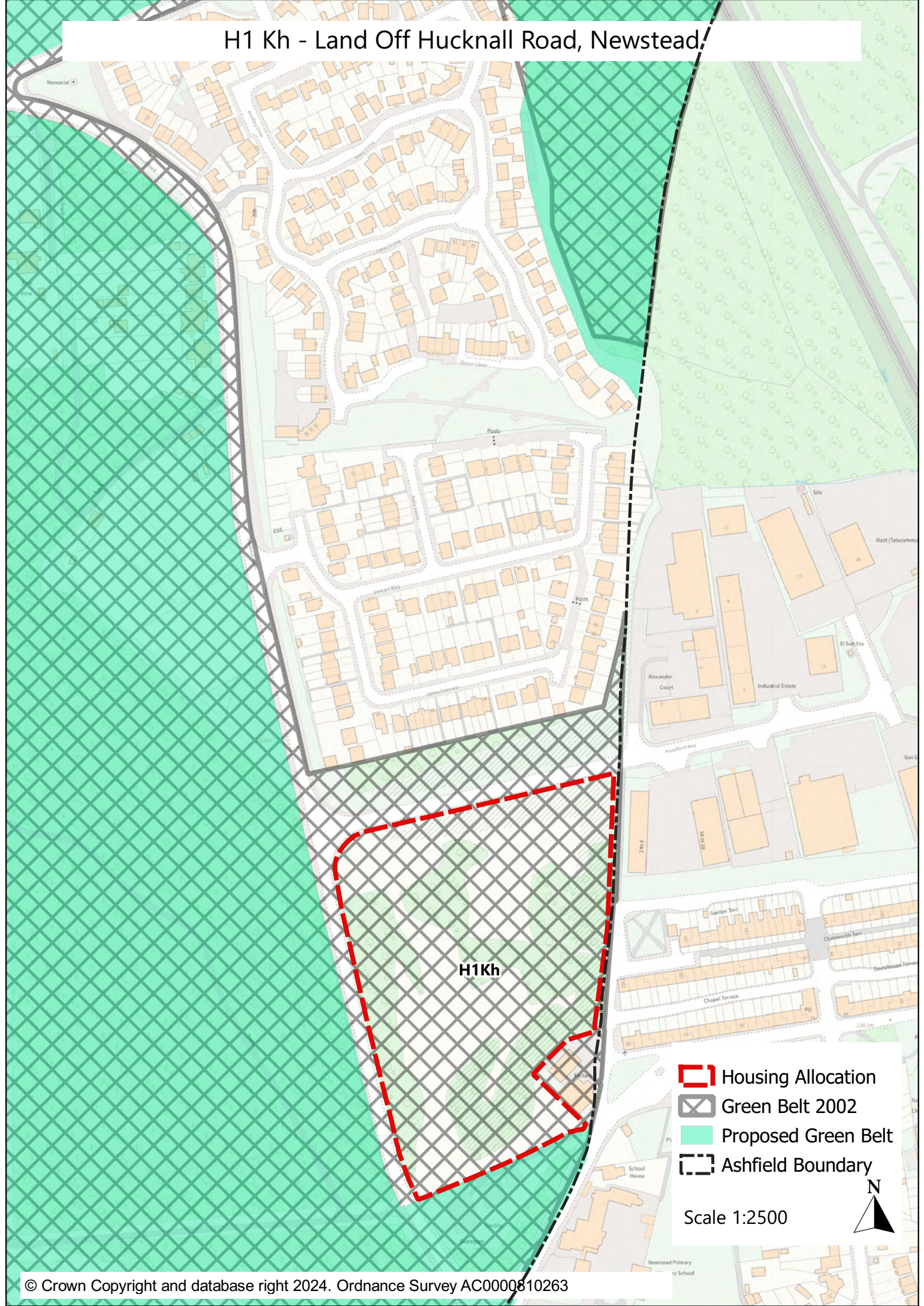






 Housing Allocation
 Green Belt 2002
 Proposed Green Belt

Scale 1:2500

N

H1 Kh - Land Off Hucknall Road, Newstead

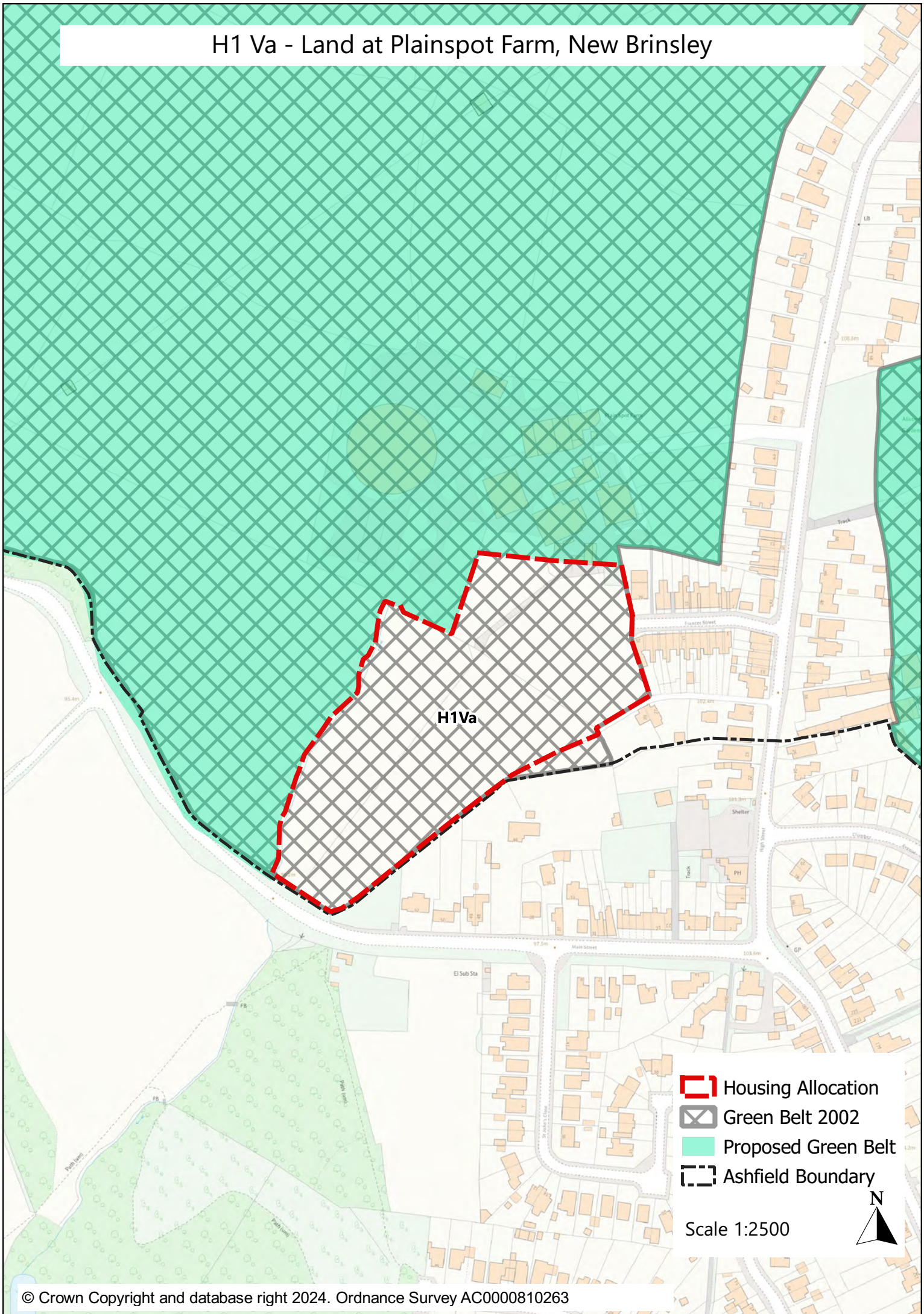


-  Housing Allocation
-  Green Belt 2002
-  Proposed Green Belt
-  Ashfield Boundary

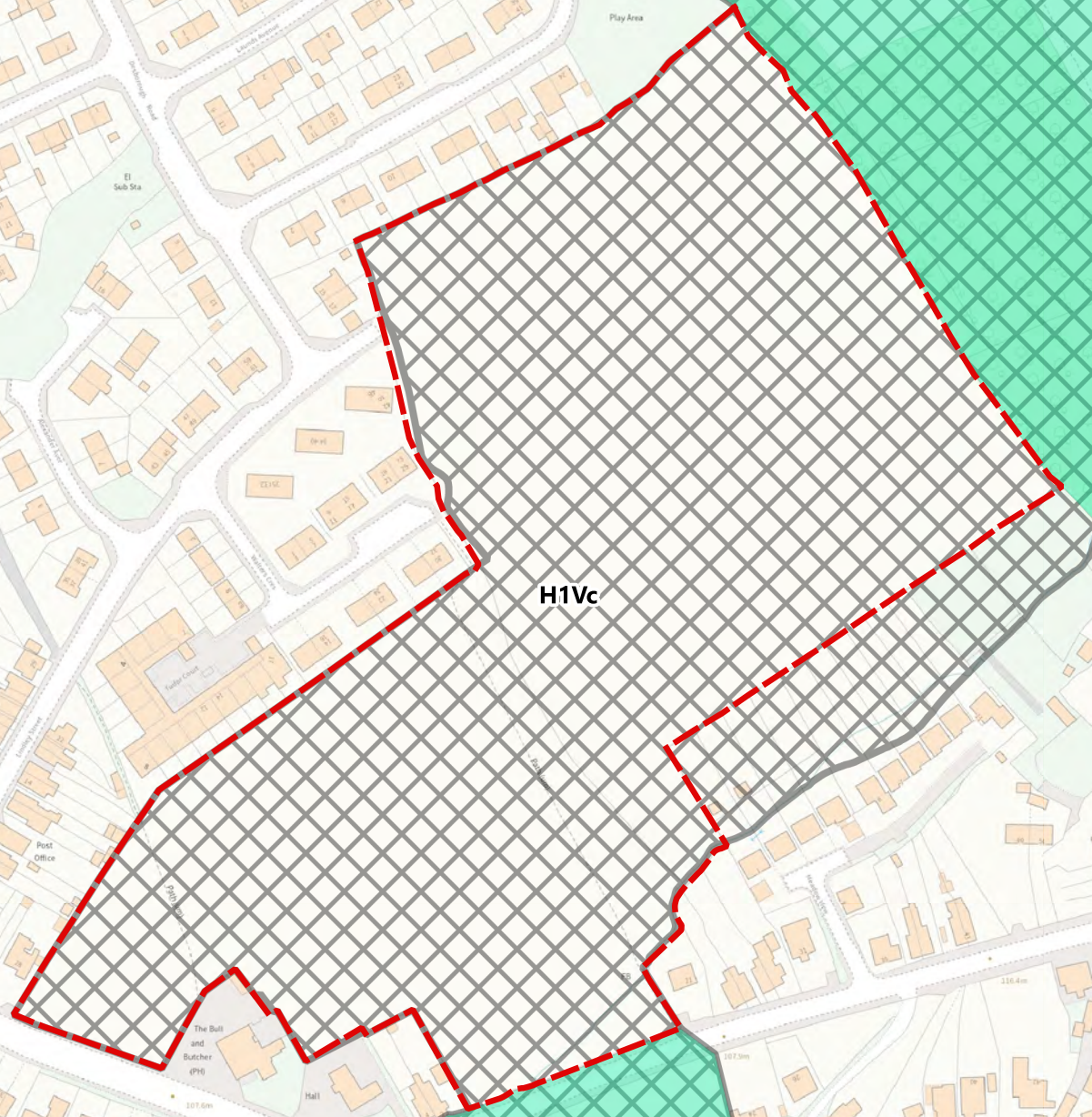
Scale 1:2500






H1 Va - Land at Plainspot Farm, New Brinsley




H1 Vc - Land adj. Bull & Butcher PH, Selston

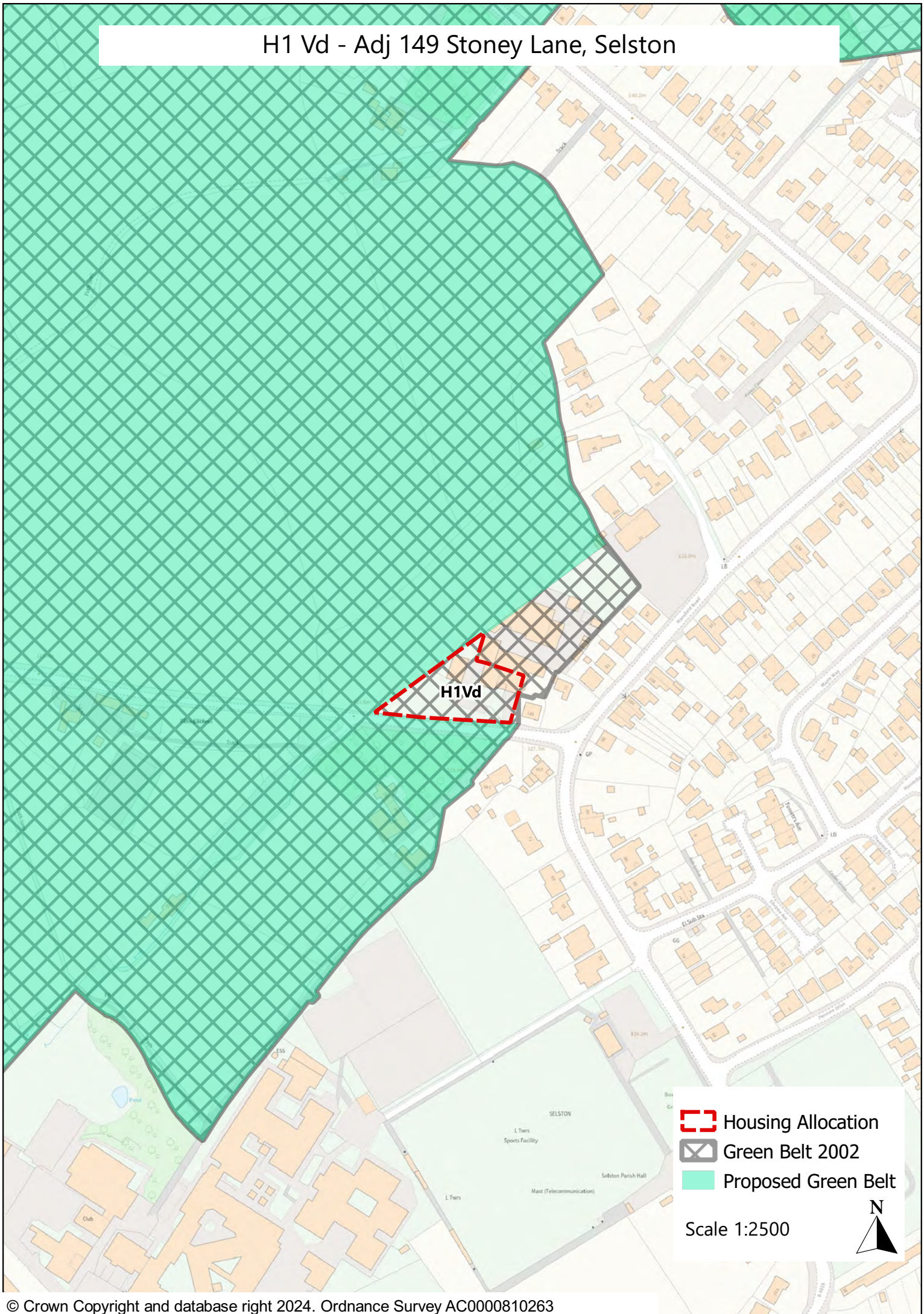





 Housing Allocation
 Green Belt 2002
 Proposed Green Belt

Scale 1:2500



H1 Vd - Adj 149 Stoney Lane, Selston

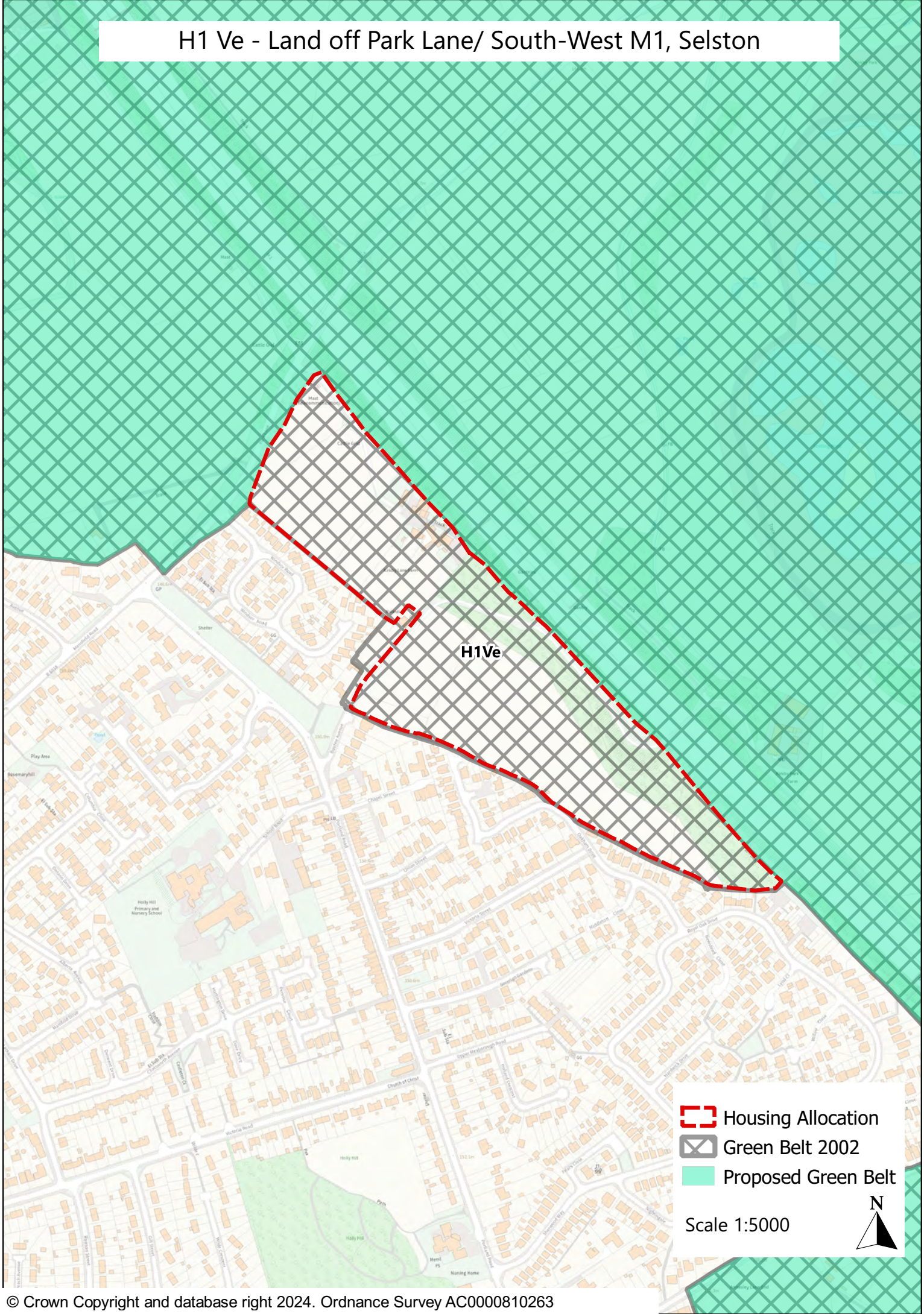





-  Housing Allocation
-  Green Belt 2002
-  Proposed Green Belt

Scale 1:2500



H1 Ve - Land off Park Lane/ South-West M1, Selston

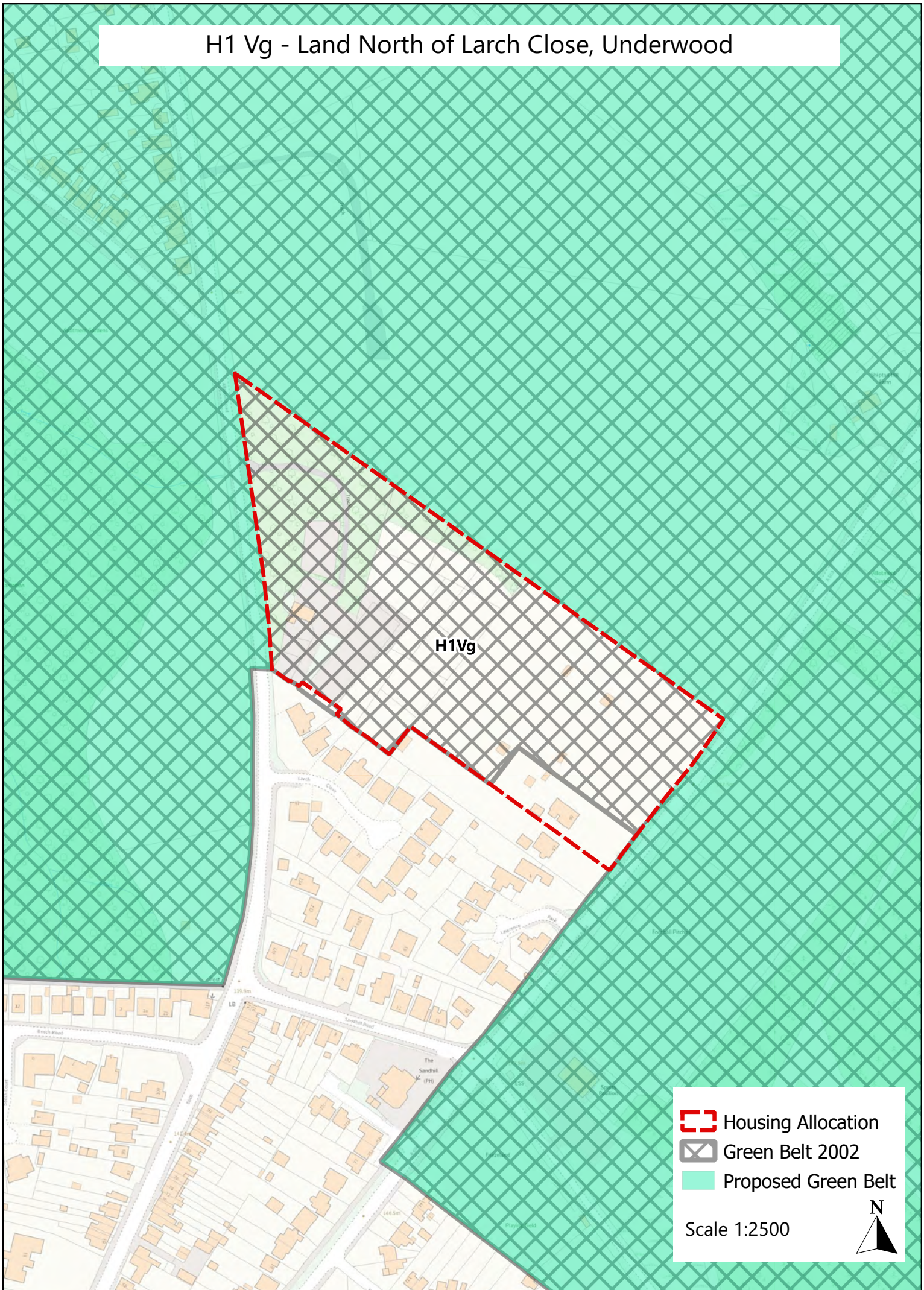


-  Housing Allocation
-  Green Belt 2002
-  Proposed Green Belt

Scale 1:5000



H1 Vg - Land North of Larch Close, Underwood



S6(a) - Land to the North-East of Junction 27, M1 Motorway and west of Sherwood Business Park

S6(b) - Land to the South- East of Junction 27, M1 Motorway

