



DISCLAIMER

This document or some parts of it may not be accessible when using adaptive technology.

If you require assistance with accessing the content of the document, please contact us and quote the document name and the web page you found it on:

- email: Planning – planning.admin@ashfield.gov.uk

Map ID	Details	Quadrant Reference (Compass Direction)	Estimated Distance From Site	Contact	NGR
	<p>BGS Measured Urban Soil Chemistry</p> <p>Source: British Geological Survey, National Geoscience Information Service Grid: 451240, 358210 Soil Sample Type: Topsoil Sample Area: Mansfield Arsenic Measured 6.40 mg/kg Concentration: Cadmium Measured 0.30 mg/kg Concentration: Chromium Measured 32.70 mg/kg Concentration: Lead Measured 28.80 mg/kg Concentration: Nickel Measured 10.80 mg/kg Concentration:</p>	A10NW (NW)	171	1	451240 358210
	<p>BGS Measured Urban Soil Chemistry</p> <p>Source: British Geological Survey, National Geoscience Information Service Grid: 451770, 358722 Soil Sample Type: Topsoil Sample Area: Mansfield Arsenic Measured 12.90 mg/kg Concentration: Cadmium Measured 0.10 mg/kg Concentration: Chromium Measured 33.50 mg/kg Concentration: Lead Measured 44.50 mg/kg Concentration: Nickel Measured 13.60 mg/kg Concentration:</p>	A15NW (N)	220	1	451770 358722
	<p>BGS Measured Urban Soil Chemistry</p> <p>Source: British Geological Survey, National Geoscience Information Service Grid: 451260, 357775 Soil Sample Type: Topsoil Sample Area: Mansfield Arsenic Measured 8.50 mg/kg Concentration: Cadmium Measured 0.20 mg/kg Concentration: Chromium Measured 102.80 mg/kg Concentration: Lead Measured 40.40 mg/kg Concentration: Nickel Measured 7.90 mg/kg Concentration:</p>	A10SW (SW)	301	1	451260 357775
	<p>BGS Measured Urban Soil Chemistry</p> <p>Source: British Geological Survey, National Geoscience Information Service Grid: 451218, 358818 Soil Sample Type: Topsoil Sample Area: Mansfield Arsenic Measured 17.30 mg/kg Concentration: Cadmium Measured 1.70 mg/kg Concentration: Chromium Measured 103.20 mg/kg Concentration: Lead Measured 245.40 mg/kg Concentration: Nickel Measured 70.30 mg/kg Concentration:</p>	A14NW (NW)	383	1	451218 358818
	<p>BGS Measured Urban Soil Chemistry</p> <p>Source: British Geological Survey, National Geoscience Information Service Grid: 451726, 357443 Soil Sample Type: Topsoil Sample Area: Mansfield Arsenic Measured 6.70 mg/kg Concentration: Cadmium Measured 0.20 mg/kg Concentration: Chromium Measured 30.80 mg/kg Concentration: Lead Measured 41.60 mg/kg Concentration: Nickel Measured 8.00 mg/kg Concentration:</p>	A7NW (S)	418	1	451726 357443

Map ID	Details	Quadrant Reference (Compass Direction)	Estimated Distance From Site	Contact	NGR
	<p>BGS Measured Urban Soil Chemistry</p> <p>Source: British Geological Survey, National Geoscience Information Service Grid: 451159, 357292 Soil Sample Type: Topsoil Sample Area: Mansfield Arsenic Measured 6.70 mg/kg Concentration: Cadmium Measured 0.80 mg/kg Concentration: Chromium Measured 44.00 mg/kg Concentration: Lead Measured 33.90 mg/kg Concentration: Nickel Measured 7.20 mg/kg Concentration:</p>	A6NW (SW)	701	1	451159 357292
	<p>BGS Measured Urban Soil Chemistry</p> <p>Source: British Geological Survey, National Geoscience Information Service Grid: 450720, 358775 Soil Sample Type: Topsoil Sample Area: Mansfield Arsenic Measured 8.80 mg/kg Concentration: Cadmium Measured 0.50 mg/kg Concentration: Chromium Measured 67.00 mg/kg Concentration: Lead Measured 38.40 mg/kg Concentration: Nickel Measured 26.80 mg/kg Concentration:</p>	A13NE (NW)	730	1	450720 358775
	<p>BGS Measured Urban Soil Chemistry</p> <p>Source: British Geological Survey, National Geoscience Information Service Grid: 450600, 358230 Soil Sample Type: Topsoil Sample Area: Mansfield Arsenic Measured 14.40 mg/kg Concentration: Cadmium Measured 0.90 mg/kg Concentration: Chromium Measured 51.60 mg/kg Concentration: Lead Measured 134.80 mg/kg Concentration: Nickel Measured 29.80 mg/kg Concentration:</p>	A13SW (W)	737	1	450600 358230
	<p>BGS Measured Urban Soil Chemistry</p> <p>Source: British Geological Survey, National Geoscience Information Service Grid: 450735, 357725 Soil Sample Type: Topsoil Sample Area: Mansfield Arsenic Measured 10.40 mg/kg Concentration: Cadmium Measured 0.10 mg/kg Concentration: Chromium Measured 54.50 mg/kg Concentration: Lead Measured 64.20 mg/kg Concentration: Nickel Measured 17.20 mg/kg Concentration:</p>	A9SE (W)	766	1	450735 357725

Map ID	Details	Quadrant Reference (Compass Direction)	Estimated Distance From Site	Contact	NGR
	BGS Urban Soil Chemistry Averages Source: British Geological Survey, National Geoscience Information Service Sample Area: Mansfield Count Id: 257 Arsenic Minimum Concentration: 4.00 mg/kg Arsenic Average Concentration: 14.00 mg/kg Arsenic Maximum Concentration: 73.00 mg/kg Cadmium Minimum Concentration: 0.10 mg/kg Cadmium Average Concentration: 0.80 mg/kg Cadmium Maximum Concentration: 9.90 mg/kg Chromium Minimum Concentration: 15.00 mg/kg Chromium Average Concentration: 53.00 mg/kg Chromium Maximum Concentration: 243.00 mg/kg Lead Minimum Concentration: 16.00 mg/kg Lead Average Concentration: 121.00 mg/kg Lead Maximum Concentration: 1354.00 mg/kg Nickel Minimum Concentration: 3.00 mg/kg Nickel Average Concentration: 21.00 mg/kg Nickel Maximum Concentration: 114.00 mg/kg	A10NE (NE)	0	1	451633 357985
	Coal Mining Affected Areas Description: In an area which may be affected by coal mining activity. It is recommended that a coal mining report is obtained from the Coal Authority. Contact details are included in the Useful Contacts section of this report.	A10NE (NE)	0	8	451633 357985
	Mining Instability Mining Evidence: Inconclusive Coal Mining Source: Ove Arup & Partners Boundary Quality: As Supplied	A10NE (NE)	0	-	451633 357985
	Non Coal Mining Areas of Great Britain No Hazard				
	Potential for Collapsible Ground Stability Hazards Hazard Potential: Very Low Source: British Geological Survey, National Geoscience Information Service	A10NE (NE)	0	1	451633 357985
	Potential for Compressible Ground Stability Hazards Hazard Potential: No Hazard Source: British Geological Survey, National Geoscience Information Service	A10NE (NE)	0	1	451633 357985
	Potential for Compressible Ground Stability Hazards Hazard Potential: Moderate Source: British Geological Survey, National Geoscience Information Service	A15SW (N)	0	1	451686 358404
	Potential for Compressible Ground Stability Hazards Hazard Potential: Moderate Source: British Geological Survey, National Geoscience Information Service	A15SW (NE)	17	1	451831 358322
	Potential for Ground Dissolution Stability Hazards Hazard Potential: No Hazard Source: British Geological Survey, National Geoscience Information Service	A10NE (NE)	0	1	451633 357985
	Potential for Landslide Ground Stability Hazards Hazard Potential: Very Low Source: British Geological Survey, National Geoscience Information Service	A10NE (NE)	0	1	451633 357985
	Potential for Landslide Ground Stability Hazards Hazard Potential: Low Source: British Geological Survey, National Geoscience Information Service	A11NW (E)	38	1	451858 357980
	Potential for Landslide Ground Stability Hazards Hazard Potential: Moderate Source: British Geological Survey, National Geoscience Information Service	A11NW (E)	67	1	451893 357970
	Potential for Running Sand Ground Stability Hazards Hazard Potential: No Hazard Source: British Geological Survey, National Geoscience Information Service	A11NW (NE)	0	1	451645 358012

Map ID	Details	Quadrant Reference (Compass Direction)	Estimated Distance From Site	Contact	NGR
	Potential for Running Sand Ground Stability Hazards Hazard Potential: Low Source: British Geological Survey, National Geoscience Information Service	A11NW (E)	0	1	451897 358059
	Potential for Running Sand Ground Stability Hazards Hazard Potential: Very Low Source: British Geological Survey, National Geoscience Information Service	A15SW (N)	0	1	451686 358404
	Potential for Running Sand Ground Stability Hazards Hazard Potential: Very Low Source: British Geological Survey, National Geoscience Information Service	A10NE (NE)	0	1	451633 357985
	Potential for Running Sand Ground Stability Hazards Hazard Potential: Very Low Source: British Geological Survey, National Geoscience Information Service	A11NW (NE)	0	1	451663 358025
	Potential for Running Sand Ground Stability Hazards Hazard Potential: Low Source: British Geological Survey, National Geoscience Information Service	A15SW (N)	0	1	451755 358346
	Potential for Running Sand Ground Stability Hazards Hazard Potential: Very Low Source: British Geological Survey, National Geoscience Information Service	A15SW (NE)	17	1	451831 358322
	Potential for Running Sand Ground Stability Hazards Hazard Potential: Low Source: British Geological Survey, National Geoscience Information Service	A15SW (NE)	40	1	451863 358314
	Potential for Running Sand Ground Stability Hazards Hazard Potential: Very Low Source: British Geological Survey, National Geoscience Information Service	A10SE (SW)	100	1	451451 357857
	Potential for Running Sand Ground Stability Hazards Hazard Potential: Very Low Source: British Geological Survey, National Geoscience Information Service	A10SE (SW)	154	1	451445 357781
	Potential for Running Sand Ground Stability Hazards Hazard Potential: Very Low Source: British Geological Survey, National Geoscience Information Service	A10NW (W)	174	1	451290 358115
	Potential for Running Sand Ground Stability Hazards Hazard Potential: Low Source: British Geological Survey, National Geoscience Information Service	A15SW (NE)	186	1	451957 358441
	Potential for Running Sand Ground Stability Hazards Hazard Potential: Low Source: British Geological Survey, National Geoscience Information Service	A15SE (NE)	211	1	452069 358303
	Potential for Shrinking or Swelling Clay Ground Stability Hazards Hazard Potential: Low Source: British Geological Survey, National Geoscience Information Service	A11NW (NE)	0	1	451663 358025
	Potential for Shrinking or Swelling Clay Ground Stability Hazards Hazard Potential: No Hazard Source: British Geological Survey, National Geoscience Information Service	A10NE (NE)	0	1	451633 357985
	Potential for Shrinking or Swelling Clay Ground Stability Hazards Hazard Potential: Very Low Source: British Geological Survey, National Geoscience Information Service	A14SW (NW)	94	1	451243 358408
	Potential for Shrinking or Swelling Clay Ground Stability Hazards Hazard Potential: Low Source: British Geological Survey, National Geoscience Information Service	A10SE (SW)	154	1	451445 357781
	Radon Potential - Radon Affected Areas Affected Area: The property is in a Lower probability radon area (less than 1% of homes are estimated to be at or above the Action Level). Source: British Geological Survey, National Geoscience Information Service	A10NE (NE)	0	1	451633 357985
	Radon Potential - Radon Protection Measures Protection Measure: No radon protective measures are necessary in the construction of new dwellings or extensions Source: British Geological Survey, National Geoscience Information Service	A10NE (NE)	0	1	451633 357985

Map ID	Details	Quadrant Reference (Compass Direction)	Estimated Distance From Site	Contact	NGR
194	<p>Contemporary Trade Directory Entries</p> <p>Name: Stal Ltd Location: Unit 4, Hamilton Road, Sutton-in-Ashfield, NG17 5LD Classification: Pattern Makers - Industrial Status: Inactive Positional Accuracy: Automatically positioned to the address</p>	A14NE (N)	30	-	451501 358582
195	<p>Contemporary Trade Directory Entries</p> <p>Name: J & S Location: Unit 6b, Hamilton Road, Sutton-in-Ashfield, NG17 5LD Classification: Lawnmowers & Garden Machinery - Sales & Service Status: Inactive Positional Accuracy: Automatically positioned to the address</p>	A14NE (N)	38	-	451541 358617
196	<p>Contemporary Trade Directory Entries</p> <p>Name: L & D Precision Engineers Location: Unit B, Hamilton Road, Sutton-in-Ashfield, Nottinghamshire, NG17 5LD Classification: Precision Engineers Status: Inactive Positional Accuracy: Manually positioned to the address or location</p>	A14NE (N)	39	-	451447 358555
196	<p>Contemporary Trade Directory Entries</p> <p>Name: L & D Precision Location: Unit B, Hamilton Road, Sutton-in-Ashfield, Nottinghamshire, NG17 5LD Classification: Precision Engineers Status: Inactive Positional Accuracy: Manually positioned to the address or location</p>	A14NE (N)	39	-	451447 358555
197	<p>Contemporary Trade Directory Entries</p> <p>Name: P & M Hardstaff Location: 59, Searby Road, Sutton-in-Ashfield, Nottinghamshire, NG17 5JQ Classification: Lingerie & Hosiery Manufacturers & Wholesalers Status: Inactive Positional Accuracy: Automatically positioned to the address</p>	A10NE (NW)	49	-	451518 358174
198	<p>Contemporary Trade Directory Entries</p> <p>Name: Sanco Technology Location: Unit 6, Hamilton Road, Sutton-in-Ashfield, NG17 5LD Classification: Printing Equipment Manufacturers Status: Active Positional Accuracy: Automatically positioned to the address</p>	A14NE (N)	107	-	451491 358668
199	<p>Contemporary Trade Directory Entries</p> <p>Name: Universal Crane Mats Ltd Location: Universal House, Hamilton Road, Sutton-in-Ashfield, NG17 5LD Classification: Crane Hire, Sales & Service Status: Active Positional Accuracy: Automatically positioned to the address</p>	A14NE (NW)	112	-	451324 358567
200	<p>Contemporary Trade Directory Entries</p> <p>Name: Bonds Confectionery Ltd Location: Unit A, Hamilton Road, Sutton-in-Ashfield, NG17 5LD Classification: Confectionery Manufacturers Status: Inactive Positional Accuracy: Automatically positioned to the address</p>	A14NE (N)	141	-	451377 358631
200	<p>Contemporary Trade Directory Entries</p> <p>Name: Blastparts Ltd Location: Hamilton Rd, Sutton-in-Ashfield, Nottinghamshire, NG17 5LD Classification: Blast Cleaning Equipment Manufacturers Status: Inactive Positional Accuracy: Manually positioned within the geographical locality</p>	A14NE (N)	141	-	451377 358631
200	<p>Contemporary Trade Directory Entries</p> <p>Name: Elm Engineering Nottingham Location: Unit 4, Hamilton Road, Sutton-in-Ashfield, Nottinghamshire, NG17 5LD Classification: Precision Engineers Status: Inactive Positional Accuracy: Automatically positioned in the proximity of the address</p>	A14NE (NW)	165	-	451341 358635
200	<p>Contemporary Trade Directory Entries</p> <p>Name: Oak Industrial Supplies Location: 7, Hamilton Road, Sutton-in-Ashfield, NG17 5LD Classification: Cleaning Materials & Equipment Status: Inactive Positional Accuracy: Automatically positioned to the address</p>	A14NW (NW)	170	-	451298 358619
201	<p>Contemporary Trade Directory Entries</p> <p>Name: D J N Uk Ltd Location: Unit 4a, Hamilton Road, SUTTON-IN-ASHFIELD, Nottinghamshire, NG17 5LD Classification: Air Purification Equipment Status: Inactive Positional Accuracy: Automatically positioned to the address</p>	A14NE (N)	155	-	451435 358689

Map ID	Details	Quadrant Reference (Compass Direction)	Estimated Distance From Site	Contact	NGR
201	<p>Contemporary Trade Directory Entries</p> <p>Name: P R Kyte Engineering Location: Unit 2, Hamilton Road, Sutton-in-Ashfield, Nottinghamshire, NG17 5LD Classification: Engineers - General Status: Active Positional Accuracy: Automatically positioned to the address</p>	A14NE (N)	155	-	451435 358689
201	<p>Contemporary Trade Directory Entries</p> <p>Name: Pirtek Mansfield Location: Unit 4, Hamilton Road, Sutton-in-Ashfield, Nottinghamshire, NG17 5LD Classification: Hydraulic Engineers Status: Active Positional Accuracy: Automatically positioned to the address</p>	A14NE (N)	155	-	451435 358689
202	<p>Contemporary Trade Directory Entries</p> <p>Name: Pemberton Washer Repairs Location: 8, Dukes Close, Sutton-in-Ashfield, Nottinghamshire, NG17 5LQ Classification: Washing Machines - Servicing & Repairs Status: Inactive Positional Accuracy: Automatically positioned to the address</p>	A14NW (NW)	164	-	451244 358559
203	<p>Contemporary Trade Directory Entries</p> <p>Name: Truck Loaders Ltd Location: Unit 5 Drakehouse Court, Sutton-in-Ashfield, Nottinghamshire, NG17 5LD Classification: Plant & Machinery Repairs Status: Inactive Positional Accuracy: Automatically positioned to the address</p>	A14NW (NW)	173	-	451281 358611
203	<p>Contemporary Trade Directory Entries</p> <p>Name: Cba Precision Location: Hamilton Road, Sutton-in-Ashfield, Nottinghamshire, NG17 5LD Classification: Precision Engineers Status: Inactive Positional Accuracy: Automatically positioned to the address</p>	A14NW (NW)	208	-	451237 358620
203	<p>Contemporary Trade Directory Entries</p> <p>Name: P R Kyte Location: Hamilton Road, Sutton-in-Ashfield, Nottinghamshire, NG17 5LD Classification: Engineers - General Status: Inactive Positional Accuracy: Automatically positioned to the address</p>	A14NW (NW)	208	-	451237 358620
203	<p>Contemporary Trade Directory Entries</p> <p>Name: C B A Precision Engineering Location: Hamilton Road, Sutton-in-Ashfield, Nottinghamshire, NG17 5LD Classification: Precision Engineers Status: Inactive Positional Accuracy: Automatically positioned to the address</p>	A14NW (NW)	208	-	451237 358620
204	<p>Contemporary Trade Directory Entries</p> <p>Name: Nationwide Frame Services Location: Nationwide House, Hamilton Road, Sutton-in-Ashfield, Nottinghamshire, NG17 5LD Classification: Window Film Manufacturers and Dealers Status: Inactive Positional Accuracy: Manually positioned to the road within the address or location</p>	A14SW (NW)	209	-	451188 358546
205	<p>Contemporary Trade Directory Entries</p> <p>Name: Border Plastics Location: Unit 13, Hamilton Road, Sutton-in-Ashfield, Nottinghamshire, NG17 5LD Classification: Plastics - Injection Moulding Status: Active Positional Accuracy: Automatically positioned to the address</p>	A14NE (N)	214	-	451369 358714
205	<p>Contemporary Trade Directory Entries</p> <p>Name: Global E M C Location: Unit 4a Hamilton Road, Sutton-in-Ashfield, Nottinghamshire, NG17 5LD Classification: Testing, Inspection & Calibration Equipment Manufacturers Status: Active Positional Accuracy: Manually positioned within the geographical locality</p>	A14NE (N)	215	-	451381 358724
205	<p>Contemporary Trade Directory Entries</p> <p>Name: Actis Uk Ltd Location: Unit 27-28, Hamilton Road, Sutton-in-Ashfield, Nottinghamshire, NG17 5LD Classification: Metal Finishing Services Status: Active Positional Accuracy: Automatically positioned to the address</p>	A14NE (N)	246	-	451354 358743

Map ID	Details	Quadrant Reference (Compass Direction)	Estimated Distance From Site	Contact	NGR
205	<p>Contemporary Trade Directory Entries</p> <p>Name: Progressive Threads Location: Unit 15, Hamilton Road, Sutton-in-Ashfield, Nottinghamshire, NG17 5LD Classification: Dyers Status: Inactive Positional Accuracy: Automatically positioned to the address</p>	A14NE (N)	246	-	451354 358743
205	<p>Contemporary Trade Directory Entries</p> <p>Name: Wharncliffe Motor Engineers Garage Location: Unit 31, Hamilton Road, Sutton-in-Ashfield, NG17 5LD Classification: Garage Services Status: Inactive Positional Accuracy: Automatically positioned to the address</p>	A14NE (N)	256	-	451336 358743
206	<p>Contemporary Trade Directory Entries</p> <p>Name: C A Waterfield Location: 27, Weston Close, Sutton-in-Ashfield, Nottinghamshire, NG17 5HS Classification: Synthetic Textiles Status: Inactive Positional Accuracy: Automatically positioned to the address</p>	A10NW (W)	241	-	451208 357957
207	<p>Contemporary Trade Directory Entries</p> <p>Name: Met Traffic Location: Met Traffic, 18, Hamilton Road, Sutton in Ashfield, NG17 5LD Classification: Sheet Metal Work Status: Inactive Positional Accuracy: Automatically positioned to the address</p>	A14NE (N)	254	-	451384 358774
208	<p>Contemporary Trade Directory Entries</p> <p>Name: Quickits Ltd Location: Unit 3, Drakehouse Court, Hamilton Road, Sutton-in-Ashfield, Nottinghamshire, NG17 5ES Classification: Valve Manufacturers & Suppliers Status: Active Positional Accuracy: Automatically positioned to the address</p>	A14NE (N)	261	-	451443 358818
208	<p>Contemporary Trade Directory Entries</p> <p>Name: Laser Ltd Location: Unit 8 Drakehouse Court, Hamilton Road, Sutton-in-Ashfield, Nottinghamshire, NG17 5LD Classification: Sheet Metal Work Status: Active Positional Accuracy: Automatically positioned to the address</p>	A14NE (N)	281	-	451450 358844
209	<p>Contemporary Trade Directory Entries</p> <p>Name: Caravan Man Repairs Location: 23, Farndon Road, Sutton-in-Ashfield, Nottinghamshire, NG17 5HR Classification: Caravans - Servicing & Repairs Status: Inactive Positional Accuracy: Automatically positioned to the address</p>	A10NW (W)	267	-	451172 358039
210	<p>Contemporary Trade Directory Entries</p> <p>Name: Lion Motor Group Location: Newark Road, Sutton-in-Ashfield, Nottinghamshire, NG17 5JP Classification: Car Dealers Status: Inactive Positional Accuracy: Automatically positioned to the address</p>	A14SW (NW)	267	-	451090 358491
210	<p>Contemporary Trade Directory Entries</p> <p>Name: Kam Servicing Location: Newark Road, Sutton-in-Ashfield, Nottinghamshire, NG17 5JP Classification: Garage Services Status: Inactive Positional Accuracy: Automatically positioned to the address</p>	A14SW (NW)	267	-	451090 358491
210	<p>Contemporary Trade Directory Entries</p> <p>Name: Kam Servicing Location: Mohan House, Newark Road, Sutton-in-Ashfield, NG17 5JP Classification: Garage Services Status: Active Positional Accuracy: Automatically positioned to the address</p>	A14SW (NW)	268	-	451090 358491
210	<p>Contemporary Trade Directory Entries</p> <p>Name: Lion Motor Group Location: Mohan House Lion Motor Group Ltd, Newark Road, Sutton in Ashfield, NG17 5JP Classification: Car Dealers - Used Status: Active Positional Accuracy: Automatically positioned to the address</p>	A14SW (NW)	268	-	451090 358491

Map ID	Details	Quadrant Reference (Compass Direction)	Estimated Distance From Site	Contact	NGR
211	<p>Contemporary Trade Directory Entries</p> <p>Name: Slab World Location: Junction Road, Maun Valley Industrial Park, Sutton-in-Ashfield, Nottinghamshire, NG17 5GS Classification: Concrete Products Status: Active Positional Accuracy: Automatically positioned to the address</p>	A14NW (NW)	277	-	451131 358585
212	<p>Contemporary Trade Directory Entries</p> <p>Name: Phone-A-Hose Location: Kirkby Folly Road, SUTTON-IN-ASHFIELD, Nottinghamshire, NG17 5HN Classification: Hydraulic Equipment & Accessories - Sales & Service Status: Inactive Positional Accuracy: Manually positioned to the road within the address or location</p>	A14SW (NW)	297	-	451030 358396
212	<p>Contemporary Trade Directory Entries</p> <p>Name: Cromwell Group Holsings Ltd Location: Kirkby Folly Rd, Sutton-in-Ashfield, Nottinghamshire, NG17 5HN Classification: Industrial Services Status: Inactive Positional Accuracy: Manually positioned to the road within the address or location</p>	A14SW (NW)	304	-	451022 358380
212	<p>Contemporary Trade Directory Entries</p> <p>Name: Cable Tec Cables & Controls Ltd Location: Kirkby Folly Road, Sutton-in-Ashfield, Nottinghamshire, NG17 5HN Classification: Cable & Wire Equipment Manufacturers Status: Active Positional Accuracy: Automatically positioned to the address</p>	A14SW (NW)	315	-	451018 358434
213	<p>Contemporary Trade Directory Entries</p> <p>Name: Hope Construction Materials Location: Junction Road, Maun Valley Industrial Park, Sutton-in-Ashfield, Nottinghamshire, NG17 5GS Classification: Sand, Gravel & Other Aggregates Status: Inactive Positional Accuracy: Automatically positioned to the address</p>	A14NW (NW)	326	-	451076 358578
213	<p>Contemporary Trade Directory Entries</p> <p>Name: Lafarge Aggregates Ltd Location: Junction Road, Maun Valley Industrial Park, Sutton-in-Ashfield, Nottinghamshire, NG17 5GS Classification: Concrete & Mortar Ready Mixed Status: Inactive Positional Accuracy: Automatically positioned to the address</p>	A14NW (NW)	326	-	451076 358578
213	<p>Contemporary Trade Directory Entries</p> <p>Name: Coxmoor Fabrications Ltd Location: Unit 5, Junction Rd, Maun Valley Ind Pk, Sutton-in-Ashfield, Nottinghamshire, NG17 5GS Classification: Sheet Metal Work Status: Inactive Positional Accuracy: Manually positioned within the geographical locality</p>	A14NW (NW)	326	-	451076 358578
213	<p>Contemporary Trade Directory Entries</p> <p>Name: Noble Autos Location: Junction Rd, Maun Valley Ind Pk, Sutton-in-Ashfield, Nottinghamshire, NG17 5GS Classification: Car Body Repairs Status: Inactive Positional Accuracy: Manually positioned within the geographical locality</p>	A14NW (NW)	326	-	451076 358578
213	<p>Contemporary Trade Directory Entries</p> <p>Name: Lafarge Readymix Location: Junction Road, Maun Valley Industrial Park, Sutton-in-Ashfield, Nottinghamshire, NG17 5GS Classification: Concrete & Mortar Ready Mixed Status: Inactive Positional Accuracy: Automatically positioned to the address</p>	A14NW (NW)	326	-	451076 358578
213	<p>Contemporary Trade Directory Entries</p> <p>Name: S B Autos Location: Junction Rd, Maun Valley Ind Pk, Sutton-in-Ashfield, Nottinghamshire, NG17 5GS Classification: Garage Services Status: Inactive Positional Accuracy: Manually positioned to the road within the address or location</p>	A14NW (NW)	327	-	451086 358608

Map ID	Details	Quadrant Reference (Compass Direction)	Estimated Distance From Site	Contact	NGR
214	<p>Contemporary Trade Directory Entries</p> <p>Name: Truck Loaders Ltd Location: Unit 5, Drakehouse Court, Hamilton Road, Sutton-in-Ashfield, Nottinghamshire, NG17 5ES Classification: Hose, Tubing & Fittings Status: Active Positional Accuracy: Automatically positioned to the address</p>	A14NE (N)	330	-	451391 358868
214	<p>Contemporary Trade Directory Entries</p> <p>Name: Impress Ltd Location: Coxmoor Rd, Sutton-in-Ashfield, Nottinghamshire, NG17 5LA Classification: Can Manufacturers Status: Inactive Positional Accuracy: Manually positioned to the road within the address or location</p>	A14NE (N)	339	-	451360 358860
214	<p>Contemporary Trade Directory Entries</p> <p>Name: Technognosis Location: Coxmoor Rd, Sutton-in-Ashfield, Nottinghamshire, NG17 5LA Classification: Television & Video Manufacturers & Wholesalers Status: Inactive Positional Accuracy: Manually positioned to the road within the address or location</p>	A14NE (N)	341	-	451359 358862
215	<p>Contemporary Trade Directory Entries</p> <p>Name: Key West Pest Control Ltd Location: Barn 3, Hamilton Hill Farm, Cauldwell Road, Sutton-in-Ashfield, Nottinghamshire, NG17 5LU Classification: Pest & Vermin Control Status: Active Positional Accuracy: Automatically positioned to the address</p>	A15NW (N)	332	-	451878 358769
216	<p>Contemporary Trade Directory Entries</p> <p>Name: A V Injection Location: Dalatek House, Junction Road, Maun Valley Industrial Park, Sutton-in-Ashfield, NG17 5GS Classification: Plastics - Injection Moulding Status: Active Positional Accuracy: Automatically positioned to the address</p>	A14NW (NW)	335	-	451134 358696
217	<p>Contemporary Trade Directory Entries</p> <p>Name: Dalatek Plastics Ltd Location: Maun Valley Industrial Estate, Junction Road, Sutton-in-Ashfield, Nottinghamshire, NG17 5GS Classification: Plastics - Injection Moulding Status: Inactive Positional Accuracy: Automatically positioned to the address</p>	A14NW (NW)	352	-	451087 358661
218	<p>Contemporary Trade Directory Entries</p> <p>Name: Cromwell Industrial Tools Location: Kirkby Folly Road, Sutton-in-Ashfield, NG17 5HN Classification: Engineering Materials Status: Active Positional Accuracy: Automatically positioned to the address</p>	A14SW (NW)	353	-	450975 358405
218	<p>Contemporary Trade Directory Entries</p> <p>Name: Ron Currie & Sons Ltd Location: 22, Kirkby Folly Road, Sutton-in-ashfield, Nottinghamshire, NG17 5HN Classification: Joinery Manufacturers Status: Inactive Positional Accuracy: Automatically positioned to the address</p>	A14SW (NW)	364	-	450962 358375
218	<p>Contemporary Trade Directory Entries</p> <p>Name: Ron Currie & Sons Ltd Location: Kirkby Folly Road, Sutton-in-Ashfield, Nottinghamshire, NG17 5HN Classification: Joinery Manufacturers Status: Inactive Positional Accuracy: Automatically positioned to the address</p>	A14SW (NW)	364	-	450962 358375
219	<p>Contemporary Trade Directory Entries</p> <p>Name: Ashfield Hauliers Ltd Location: 13, Weston Close, Sutton-in-Ashfield, Nottinghamshire, NG17 5HS Classification: Road Haulage Services Status: Active Positional Accuracy: Automatically positioned to the address</p>	A10NW (W)	357	-	451091 357946
220	<p>Contemporary Trade Directory Entries</p> <p>Name: Hmc Fleet Maintenance Centre Location: Maun Valley Ind Est, Junction Rd, Sutton-in-Ashfield, Nottinghamshire, NG17 5GS Classification: Garage Services Status: Inactive Positional Accuracy: Manually positioned to the road within the address or location</p>	A14NW (NW)	363	-	451025 358566

Map ID	Details	Quadrant Reference (Compass Direction)	Estimated Distance From Site	Contact	NGR
221	<p>Contemporary Trade Directory Entries</p> <p>Name: Breedon Aggregates Location: Junction Road, Maun Valley Industrial Park, Sutton-in-Ashfield, Nottinghamshire, NG17 5GS Classification: Sand, Gravel & Other Aggregates Status: Active Positional Accuracy: Automatically positioned to the address</p>	A14SW (NW)	372	-	450994 358531
221	<p>Contemporary Trade Directory Entries</p> <p>Name: M T F Roofing Location: Unit 7 Junction Road, Maun Valley Industrial Park, Sutton-in-Ashfield, Nottinghamshire, NG17 5GS Classification: Fascias and Soffits Status: Inactive Positional Accuracy: Automatically positioned to the address</p>	A14SW (NW)	372	-	450994 358531
221	<p>Contemporary Trade Directory Entries</p> <p>Name: Lindhurst Engineering Location: Midland Road, Maun Valley Industrial Park, Sutton-in-Ashfield, Nottinghamshire, NG17 5GS Classification: Electrical Engineers Status: Active Positional Accuracy: Automatically positioned to the address</p>	A14SW (NW)	372	-	450994 358531
221	<p>Contemporary Trade Directory Entries</p> <p>Name: F B Imagery Location: Unit 15, Junction Road, Maun Valley Industrial Park, Sutton-in-Ashfield, Nottinghamshire, NG17 5GS Classification: Digital Printing Status: Inactive Positional Accuracy: Automatically positioned to the address</p>	A14SW (NW)	372	-	450994 358531
221	<p>Contemporary Trade Directory Entries</p> <p>Name: B & M Enterprises Location: 17, Junction Rd, Maun Valley Ind Pk, Sutton-in-Ashfield, Nottinghamshire, NG17 5GS Classification: Metal Finishing Services Status: Inactive Positional Accuracy: Manually positioned to the road within the address or location</p>	A14SW (NW)	390	-	450977 358538
221	<p>Contemporary Trade Directory Entries</p> <p>Name: Nefco Multi Metals Ltd Location: UNIT 19, JUNCTION ROAD, MAUN VALLEY INDUSTRIAL PARK, SUTTON-IN-ASHFIELD, NG17 5GS Classification: Scrap Metal Merchants Status: Active Positional Accuracy: Automatically positioned to the address</p>	A13NE (NW)	414	-	450959 358555
221	<p>Contemporary Trade Directory Entries</p> <p>Name: Martin Wright Ltd Location: Unit 18, Junction Road, Maun Valley Industrial Park, Sutton-in-Ashfield, NG17 5GS Classification: Garage Services Status: Active Positional Accuracy: Automatically positioned to the address</p>	A14NW (NW)	417	-	450962 358568
221	<p>Contemporary Trade Directory Entries</p> <p>Name: Textile Coloration Services Ltd Location: Unit 14, Maun Valley Ind Est, Junction Rd, Sutton In Ashfield, Nottinghamshire, NG17 5GS Classification: Textile Manufacturing Status: Inactive Positional Accuracy: Manually positioned to the address or location</p>	A13NE (NW)	445	-	450926 358558
221	<p>Contemporary Trade Directory Entries</p> <p>Name: Midland Dispense Location: Unit 16 Maun Valley Indust Est, Sutton In Ashfield, Nottinghamshire, NG17 2JD Classification: Brewers' Equipment & Services Status: Inactive Positional Accuracy: Manually positioned to the address or location</p>	A13NE (NW)	453	-	450924 358573
222	<p>Contemporary Trade Directory Entries</p> <p>Name: Ashfield Worktop Location: Unit 6, Junction Road, Maun Valley Industrial Park, Sutton-in-Ashfield, Nottinghamshire, NG17 5GS Classification: Kitchen Furniture Manufacturers Status: Inactive Positional Accuracy: Manually positioned to the address or location</p>	A14SW (NW)	386	-	450962 358494

Map ID	Details	Quadrant Reference (Compass Direction)	Estimated Distance From Site	Contact	NGR
222	<p>Contemporary Trade Directory Entries</p> <p>Name: D T Clarke Location: Unit 7, Maun Valley Ind Pk, Sutton-in-Ashfield, Nottinghamshire, NG17 5GS Classification: Garage Services Status: Inactive Positional Accuracy: Manually positioned to the address or location</p>	A14SW (NW)	392	-	450962 358511
222	<p>Contemporary Trade Directory Entries</p> <p>Name: Station Motors Vehicle Hire Location: Station Road, Sutton-in-Ashfield, Nottinghamshire, NG17 5HF Classification: Garage Services Status: Inactive Positional Accuracy: Automatically positioned to the address</p>	A13SE (NW)	393	-	450961 358510
222	<p>Contemporary Trade Directory Entries</p> <p>Name: S B Autos Location: Unit 7, Maun Valley Ind Pk, Junction Rd/, Sutton-in-Ashfield, Nottinghamshire, NG17 5GS Classification: Car Body Repairs Status: Inactive Positional Accuracy: Manually positioned to the address or location</p>	A13SE (NW)	394	-	450960 358510
222	<p>Contemporary Trade Directory Entries</p> <p>Name: Corner Speed Location: Unit 4, Midland Road, Maun Valley Industrial Park, Sutton-in-Ashfield, NG17 5GR Classification: Garage Services Status: Active Positional Accuracy: Automatically positioned to the address</p>	A13SE (NW)	400	-	450946 358489
222	<p>Contemporary Trade Directory Entries</p> <p>Name: Rotec Rotating Electrics Ltd Location: Unit 11 Junction Road, Maun Valley Industrial Park, Sutton-in-Ashfield, Nottinghamshire, NG17 5GS Classification: Air Conditioning Equipment & Systems Status: Inactive Positional Accuracy: Manually positioned to the address or location</p>	A13SE (NW)	424	-	450929 358512
223	<p>Contemporary Trade Directory Entries</p> <p>Name: Yardley'S Location: 34, Kirkby Folly Road, Sutton-in-Ashfield, Nottinghamshire, NG17 5HN Classification: Garage Services Status: Inactive Positional Accuracy: Automatically positioned to the address</p>	A13SE (NW)	395	-	450938 358279
223	<p>Contemporary Trade Directory Entries</p> <p>Name: Yardleys Vehicle Repair & Test Centre Ltd Location: 34, Kirkby Folly Road, Sutton-in-Ashfield, NG17 5HN Classification: Garage Services Status: Active Positional Accuracy: Automatically positioned to the address</p>	A13SE (NW)	396	-	450938 358279
223	<p>Contemporary Trade Directory Entries</p> <p>Name: Ashfield Cleaning Ltd Location: 16, Cornmill Road, Sutton-in-Ashfield, NG17 5LP Classification: Commercial Cleaning Services Status: Active Positional Accuracy: Automatically positioned to the address</p>	A13SE (W)	443	-	450891 358272
224	<p>Contemporary Trade Directory Entries</p> <p>Name: Jackson Civil Engineering Location: Coxmoor Road, Sutton-in-Ashfield, Nottinghamshire, NG17 5LA Classification: Engineers - General Status: Inactive Positional Accuracy: Automatically positioned to the address</p>	A14NW (NW)	406	-	451095 358757
225	<p>Contemporary Trade Directory Entries</p> <p>Name: Lawson Marden Sutton Location: Forest Works, Allcox Road, Sutton-in-Ashfield, Nottinghamshire, NG17 5LH Classification: Container Manufacturers Status: Inactive Positional Accuracy: Manually positioned within the geographical locality</p>	A14NW (NW)	414	-	451256 358880
226	<p>Contemporary Trade Directory Entries</p> <p>Name: Jct 28 Location: Coxmoor Rd, Sutton-in-Ashfield, Nottinghamshire, NG17 5LA Classification: Car Dealers - Used Status: Inactive Positional Accuracy: Manually positioned within the geographical locality</p>	A14NW (NW)	422	-	451169 358836

Map ID	Details	Quadrant Reference (Compass Direction)	Estimated Distance From Site	Contact	NGR
226	<p>Contemporary Trade Directory Entries</p> <p>Name: Shotblast Spares Ltd Location: Unit 7 Hamilton Road, Sutton-in-Ashfield, Nottinghamshire, NG17 5LA Classification: Machine Tool Accessories & Services Status: Active Positional Accuracy: Manually positioned within the geographical locality</p>	A14NW (NW)	422	-	451169 358836
226	<p>Contemporary Trade Directory Entries</p> <p>Name: I.T Solutions Location: Coxmoor Road, Sutton-in-Ashfield, Nottinghamshire, NG17 5LA Classification: Photocopiers Status: Inactive Positional Accuracy: Manually positioned within the geographical locality</p>	A14NW (NW)	422	-	451169 358836
226	<p>Contemporary Trade Directory Entries</p> <p>Name: The Sock Mine Location: Coxmoor Road, Sutton-in-Ashfield, Nottinghamshire, NG17 5LA Classification: Clothing Accessory Manufacturers Status: Inactive Positional Accuracy: Automatically positioned to the address</p>	A14NW (NW)	423	-	451169 358836
226	<p>Contemporary Trade Directory Entries</p> <p>Name: The Sock Mine Location: Coxmoor Road, Sutton-in-Ashfield, NG17 5LA Classification: Clothing Accessory Manufacturers Status: Active Positional Accuracy: Automatically positioned to the address</p>	A14NW (NW)	428	-	451168 358842
227	<p>Contemporary Trade Directory Entries</p> <p>Name: Visualey Location: 49, Mowlands Close, Sutton-in-Ashfield, Nottinghamshire, NG17 5GH Classification: Disability Equipment - Manufacturers & Suppliers Status: Inactive Positional Accuracy: Automatically positioned to the address</p>	A13NE (NW)	511	-	450929 358705
228	<p>Contemporary Trade Directory Entries</p> <p>Name: Key West Pest Control Location: Brackenfields, Cauldwell Road, Sutton-in-Ashfield, Nottinghamshire, NG17 5LB Classification: Pest & Vermin Control Status: Inactive Positional Accuracy: Automatically positioned to the address</p>	A16SW (NE)	516	-	452325 358468
229	<p>Contemporary Trade Directory Entries</p> <p>Name: Plastic Moulding Solutions Location: 19, Leander Close, Sutton-in-Ashfield, Nottinghamshire, NG17 5BF Classification: Plastic Products - Manufacturers Status: Inactive Positional Accuracy: Automatically positioned to the address</p>	A13SE (NW)	537	-	450822 358548
230	<p>Contemporary Trade Directory Entries</p> <p>Name: Towndrow Vehicle Builders Location: Station Road, Sutton-in-Ashfield, Nottinghamshire, NG17 5HG Classification: Commercial Vehicle Bodybuilders & Repairers Status: Inactive Positional Accuracy: Automatically positioned in the proximity of the address</p>	A13SE (NW)	553	-	450782 358468
231	<p>Contemporary Trade Directory Entries</p> <p>Name: Ashfield Carpet & Upholstery Cleaning Location: 68, Kirkby Folly Road, Sutton-in-Ashfield, Nottinghamshire, NG17 5HN Classification: Carpet, Curtain & Upholstery Cleaners Status: Inactive Positional Accuracy: Automatically positioned to the address</p>	A9NE (W)	589	-	450824 358051
231	<p>Contemporary Trade Directory Entries</p> <p>Name: Ashfield Location: 68, Kirkby Folly Road, Sutton-in-Ashfield, Nottinghamshire, NG17 5HN Classification: Carpet, Curtain & Upholstery Cleaners Status: Inactive Positional Accuracy: Automatically positioned to the address</p>	A9NE (W)	589	-	450824 358051
231	<p>Contemporary Trade Directory Entries</p> <p>Name: Ashfield Carpet & Upholstery Cleaning Location: 68, Kirkby Folly Road, Sutton-in-Ashfield, Nottinghamshire, NG17 5HN Classification: Carpet, Curtain & Upholstery Cleaners Status: Inactive Positional Accuracy: Automatically positioned to the address</p>	A9NE (W)	589	-	450824 358051

Map ID	Details	Quadrant Reference (Compass Direction)	Estimated Distance From Site	Contact	NGR
232	<p>Contemporary Trade Directory Entries</p> <p>Name: The John Anthony Organisation Location: Prospect Close, Lowmoor Business Park, Kirkby-in-Ashfield, Nottingham, NG17 7LF Classification: Joinery Manufacturers Status: Inactive Positional Accuracy: Automatically positioned to the address</p>	A6NW (SW)	594	-	451120 357484
232	<p>Contemporary Trade Directory Entries</p> <p>Name: Wolf Online Location: Interex House, Prospect Cl, Lowmoor Business Pk, Kirkby-in-Ashfield, Nottingham, Nottinghamshire, NG17 7LF Classification: Generators - Sales & Service Status: Inactive Positional Accuracy: Manually positioned to the address or location</p>	A6NW (SW)	595	-	451119 357484
233	<p>Contemporary Trade Directory Entries</p> <p>Name: A V S Midlands Ltd Location: Unit 3, Balwant Business Park, Coxmoor Road, Sutton in Ashfield, NG17 5LA Classification: Builders' Merchants Status: Inactive Positional Accuracy: Automatically positioned to the address</p>	A13NE (NW)	598	-	450925 358855
234	<p>Contemporary Trade Directory Entries</p> <p>Name: Palace Perma Signs Ltd Location: Prospect Close, Lowmoor Business Park, Kirkby-in-Ashfield, Nottingham, NG17 7LF Classification: Powder Coatings Status: Active Positional Accuracy: Automatically positioned to the address</p>	A6NW (SW)	631	-	451065 357493
235	<p>Contemporary Trade Directory Entries</p> <p>Name: Ashfield District Council Transport Department Location: Northern Depot, Station Road, Sutton-in-Ashfield, Nottinghamshire, NG17 5HB Classification: Mot Testing Centres Status: Active Positional Accuracy: Automatically positioned to the address</p>	A13SE (W)	638	-	450688 358336
236	<p>Contemporary Trade Directory Entries</p> <p>Name: M Bramley Location: 84, Kirkby Folly Road, Sutton-in-Ashfield, Nottinghamshire, NG17 5HN Classification: Garage Services Status: Inactive Positional Accuracy: Automatically positioned to the address</p>	A9NE (W)	657	-	450763 358021
237	<p>Contemporary Trade Directory Entries</p> <p>Name: Wevax Ltd Location: Prospect Close, Lowmoor Business Park, Kirkby-in-Ashfield, Nottingham, NG17 7LF Classification: Boxes & Cartons Status: Inactive Positional Accuracy: Automatically positioned to the address</p>	A6NW (SW)	666	-	451026 357486
237	<p>Contemporary Trade Directory Entries</p> <p>Name: Pioneer Cladding Solutions Location: Prospect Close, Lowmoor Business Park, Kirkby-in-Ashfield, Nottingham, NG17 7LF Classification: Cladding Suppliers & Installers Status: Inactive Positional Accuracy: Automatically positioned to the address</p>	A6NW (SW)	666	-	451026 357486
237	<p>Contemporary Trade Directory Entries</p> <p>Name: Castle Engineering Co Ltd Location: Prospect Close, Lowmoor Business Park, Kirkby-in-Ashfield, Nottingham, NG17 7LF Classification: Precision Engineers Status: Inactive Positional Accuracy: Automatically positioned to the address</p>	A6NW (SW)	688	-	450992 357493
237	<p>Contemporary Trade Directory Entries</p> <p>Name: Castle Engineering Co Bolsover Ltd Location: Prospect Close, Lowmoor Business Park, Kirkby-in-Ashfield, Nottingham, NG17 7LF Classification: Precision Engineers Status: Active Positional Accuracy: Automatically positioned to the address</p>	A6NW (SW)	688	-	450992 357493

Map ID	Details	Quadrant Reference (Compass Direction)	Estimated Distance From Site	Contact	NGR
237	<p>Contemporary Trade Directory Entries</p> <p>Name: Arjente Location: Prospect Close, Lowmoor Business Park, Kirkby-in-Ashfield, Nottingham, NG17 7LF Classification: Pneumatic Systems & Equipment Status: Inactive Positional Accuracy: Automatically positioned to the address</p>	A6NW (SW)	698	-	450968 357506
237	<p>Contemporary Trade Directory Entries</p> <p>Name: M C G Manufacturing Ltd Location: Prospect Close, Lowmoor Business Park, Kirkby-in-Ashfield, NOTTINGHAM, NG17 7LF Classification: Engineers - General Status: Inactive Positional Accuracy: Automatically positioned to the address</p>	A6NW (SW)	703	-	450967 357499
237	<p>Contemporary Trade Directory Entries</p> <p>Name: Foam Suppliers Location: Prospect Cl Lowmoor Business Pk, Kirkby-in-Ashfield, Nottingham, Nottinghamshire, NG17 7LF Classification: Foam Products - Rubber & Plastics Status: Inactive Positional Accuracy: Manually positioned to the road within the address or location</p>	A6NW (SW)	725	-	450971 357460
238	<p>Contemporary Trade Directory Entries</p> <p>Name: Mates Rates Uk Location: 14, Willow Gardens, Sutton-in-Ashfield, Nottinghamshire, NG17 5JF Classification: Carpet, Curtain & Upholstery Cleaners Status: Inactive Positional Accuracy: Automatically positioned to the address</p>	A13NE (NW)	668	-	450803 358802
239	<p>Contemporary Trade Directory Entries</p> <p>Name: Rooksby Roofing Co Ltd Location: Prospect Close, Lowmoor Business Park, Kirkby-in-Ashfield, Nottingham, NG17 7LF Classification: Cladding Suppliers & Installers Status: Inactive Positional Accuracy: Automatically positioned to the address</p>	A6NW (SW)	674	-	451055 357438
239	<p>Contemporary Trade Directory Entries</p> <p>Name: A N S Machining Services Ltd Location: Unit K4, Prospect Close, Lowmoor Business Park, Kirkby-in-Ashfield, Nottingham, NG17 7LF Classification: Precision Engineers Status: Inactive Positional Accuracy: Automatically positioned to the address</p>	A6NW (SW)	683	-	451065 357410
239	<p>Contemporary Trade Directory Entries</p> <p>Name: Techmax Location: Unit K2, Prospect Close, Lowmoor Business Park, Kirkby-in-Ashfield, NOTTINGHAM, NG17 7LF Classification: Clothing Accessory Manufacturers Status: Active Positional Accuracy: Automatically positioned to the address</p>	A6NW (SW)	701	-	451041 357411
239	<p>Contemporary Trade Directory Entries</p> <p>Name: Ainscough Group Ltd Location: Unit K2, Prospect Close, Lowmoor Business Park, Kirkby-in-Ashfield, Nottingham, NG17 7LF Classification: Crane Hire, Sales & Service Status: Inactive Positional Accuracy: Automatically positioned to the address</p>	A6NW (SW)	705	-	451039 357408
240	<p>Contemporary Trade Directory Entries</p> <p>Name: Sonoco Trident Location: Julius Way, Kirkby-in-Ashfield, Nottingham, NG17 7RB Classification: Copying & Duplicating Services Status: Active Positional Accuracy: Automatically positioned to the address</p>	A9NE (W)	684	-	450761 357935
240	<p>Contemporary Trade Directory Entries</p> <p>Name: Imagelinx Ltd Location: Julius Way, Kirkby-in-Ashfield, Nottingham, NG17 7RB Classification: Photo & Digital Imaging Bureaus Status: Inactive Positional Accuracy: Automatically positioned to the address</p>	A9NE (W)	684	-	450761 357935
241	<p>Contemporary Trade Directory Entries</p> <p>Name: Bill Horan Location: 17, Maun View Gardens, Sutton-in-Ashfield, NG17 5HL Classification: Washing Machines - Servicing & Repairs Status: Active Positional Accuracy: Automatically positioned to the address</p>	A9NE (W)	688	-	450706 358060

Map ID	Details	Quadrant Reference (Compass Direction)	Estimated Distance From Site	Contact	NGR
242	<p>Contemporary Trade Directory Entries</p> <p>Name: Ade Engineering Ltd Location: Prospect Close, Lowmoor Business Park, Kirkby-in-Ashfield, Nottingham, Nottinghamshire, NG17 7LF Classification: Sheet Metal Work Status: Inactive Positional Accuracy: Automatically positioned to the address</p>	A6NW (SW)	717	-	450998 357439
242	<p>Contemporary Trade Directory Entries</p> <p>Name: Bapp Location: Prospect Close, Lowmoor Business Park, Kirkby-in-Ashfield, Nottingham, NG17 7LF Classification: Nuts, Bolts & Fixings Status: Active Positional Accuracy: Automatically positioned to the address</p>	A6NW (SW)	722	-	451016 357408
242	<p>Contemporary Trade Directory Entries</p> <p>Name: Kessler Location: Prospect Close, Lowmoor Business Park, Kirkby-In-Ashfield, Nottingham, Nottinghamshire, NG17 7LF Classification: Kitchen Furniture Manufacturers Status: Active Positional Accuracy: Manually positioned within the geographical locality</p>	A6NW (SW)	722	-	451016 357408
242	<p>Contemporary Trade Directory Entries</p> <p>Name: B.A.P.P Industrial Supplies Location: Prospect Close, Lowmoor Business Park, Kirkby-in-Ashfield, Nottingham, NG17 7LF Classification: Industrial Services Status: Inactive Positional Accuracy: Automatically positioned to the address</p>	A6NW (SW)	723	-	451016 357408
242	<p>Contemporary Trade Directory Entries</p> <p>Name: Bapp Industrial Supplies (Loughborough) Ltd Location: Prospect Close, Lowmoor Business Park, Kirkby-in-Ashfield, Nottingham, Nottinghamshire, NG17 7LF Classification: Nuts, Bolts & Fixings Status: Inactive Positional Accuracy: Automatically positioned to the address</p>	A6NW (SW)	723	-	451016 357408
242	<p>Contemporary Trade Directory Entries</p> <p>Name: Pss Inter Service Location: Unit K2, Prospect Cl, Lowmoor Business Pk, Kirkby-in-Ashfield, Nottingham, Nottinghamshire, NG17 7LF Classification: Graffiti Removers Status: Inactive Positional Accuracy: Manually positioned to the road within the address or location</p>	A6NW (SW)	746	-	450973 357424
242	<p>Contemporary Trade Directory Entries</p> <p>Name: M C G Manufacturing Location: Automation House Prospect Close, Lowmoor Business Park, Kirkby-In-Ashfield, Nottingham, NG17 7LF Classification: Engineers - General Status: Active Positional Accuracy: Manually positioned to the road within the address or location</p>	A6NW (SW)	751	-	450973 357415
243	<p>Contemporary Trade Directory Entries</p> <p>Name: Advancis Medical Location: 2, Sidings Road, Lowmoor Business Park, Kirkby-in-Ashfield, Nottingham, NG17 7JZ Classification: Medical Equipment Manufacturers Status: Active Positional Accuracy: Automatically positioned to the address</p>	A6NW (SW)	719	-	451192 357246
243	<p>Contemporary Trade Directory Entries</p> <p>Name: Brightwake Ltd Location: 2, Sidings Road, Lowmoor Business Park, Kirkby-in-Ashfield, Nottingham, NG17 7JZ Classification: Medical Equipment Manufacturers Status: Active Positional Accuracy: Automatically positioned to the address</p>	A6NW (SW)	719	-	451192 357246
243	<p>Contemporary Trade Directory Entries</p> <p>Name: Belwood Foods Ltd Location: Hunt Close, Lowmoor Business Park, Kirkby-in-Ashfield, Nottingham, NG17 7ER Classification: Food Products - Manufacturers Status: Active Positional Accuracy: Automatically positioned to the address</p>	A6SW (SW)	740	-	451223 357201

Map ID	Details	Quadrant Reference (Compass Direction)	Estimated Distance From Site	Contact	NGR
243	<p>Contemporary Trade Directory Entries</p> <p>Name: Investment Tooling International Ltd Location: Sidings Road, Lowmoor Business Park, Kirkby-in-Ashfield, Nottingham, Nottinghamshire, NG17 7JZ Classification: Tool Design, Manufacturers & Makers Status: Inactive Positional Accuracy: Automatically positioned to the address</p>	A6SW (SW)	761	-	451189 357197
244	<p>Contemporary Trade Directory Entries</p> <p>Name: S & S Plastics Location: JULIAS WAY, KIRKBY-IN-ASHFIELD, NOTTINGHAM, NG17 7RB Classification: Plastics - Injection Moulding Status: Active Positional Accuracy: Automatically positioned to the address</p>	A9NE (W)	738	-	450693 357980
245	<p>Contemporary Trade Directory Entries</p> <p>Name: Colin Radford Location: Prospect Close, Lowmoor Business Park, Kirkby-in-Ashfield, Nottingham, NG17 7LF Classification: Road Haulage Services Status: Inactive Positional Accuracy: Automatically positioned to the address</p>	A5NE (SW)	741	-	450932 357481
246	<p>Contemporary Trade Directory Entries</p> <p>Name: Clothing Management Technology Ltd Location: Unit 2 Clothing Management Technology, Julias Way, Kirkby in Ashfield, NG17 7RB Classification: Clothing & Fabrics - Manufacturers Status: Inactive Positional Accuracy: Automatically positioned to the address</p>	A9NE (W)	767	-	450682 357902
247	<p>Contemporary Trade Directory Entries</p> <p>Name: Trent Aluminium Systems Ltd Location: Lowmoor Business Pk, Prospect Cl/Kirkby-in-Ashfield, Nottingham, Nottinghamshire, NG17 7LF Classification: Aluminium Fabricators Status: Inactive Positional Accuracy: Manually positioned within the geographical locality</p>	A6NW (SW)	771	-	451023 357324
247	<p>Contemporary Trade Directory Entries</p> <p>Name: Steve Soult Ltd Location: Byron Avenue, Lowmoor Business Park, Kirkby-in-Ashfield, Nottingham, NG17 7LA Classification: Coffin Manufacturers Status: Active Positional Accuracy: Automatically positioned to the address</p>	A6NW (SW)	784	-	451022 357306
248	<p>Contemporary Trade Directory Entries</p> <p>Name: Polimoon Ltd Location: Coxmoor Rd, Sutton In Ashfield, Nottinghamshire, NG17 5LF Classification: Plastic Products - Manufacturers Status: Inactive Positional Accuracy: Manually positioned to the road within the address or location</p>	A7NE (SE)	776	-	452278 357374
249	<p>Contemporary Trade Directory Entries</p> <p>Name: Reliable Uk Trading Ltd Location: PROSPECT CLOSE, LOWMOOR BUSINESS PARK, KIRKBY-IN-ASHFIELD, NOTTINGHAM, NG17 7LF Classification: Under Floor Heating Status: Active Positional Accuracy: Automatically positioned to the address</p>	A5NE (SW)	782	-	450920 357431
250	<p>Contemporary Trade Directory Entries</p> <p>Name: Tybro Location: Hunt Close, Lowmoor Business Park, Kirkby-in-Ashfield, Nottingham, NG17 7ER Classification: Precision Engineers Status: Active Positional Accuracy: Automatically positioned to the address</p>	A6SW (SW)	797	-	451245 357125
251	<p>Contemporary Trade Directory Entries</p> <p>Name: Nottingham Zinc Group Location: Byron Avenue, Lowmoor Business Park, Kirkby-in-Ashfield, Nottingham, NG17 7LA Classification: Metal Finishing Services Status: Active Positional Accuracy: Automatically positioned to the address</p>	A6NW (SW)	820	-	451040 357237

Map ID	Details	Quadrant Reference (Compass Direction)	Estimated Distance From Site	Contact	NGR
251	<p>Contemporary Trade Directory Entries</p> <p>Name: Homecraft Rolyan Location: Abilityone Chestercare Business Park, Shelley Close, Kirkby in Ashfield, NG17 7ET Classification: Disability Equipment - Manufacturers & Suppliers Status: Inactive Positional Accuracy: Automatically positioned to the address</p>	A6NW (SW)	821	-	451072 357209
251	<p>Contemporary Trade Directory Entries</p> <p>Name: Sanglier Ltd Location: Shelley Close, Lowmoor Business Park, Kirkby-in-Ashfield, Nottingham, NG17 7ET Classification: Aerosols Status: Inactive Positional Accuracy: Automatically positioned to the address</p>	A6NW (SW)	821	-	451072 357209
251	<p>Contemporary Trade Directory Entries</p> <p>Name: Sanglier Ltd Location: Shelley Close, Lowmoor Business Park, Kirkby-in-Ashfield, Nottingham, NG17 7ET Classification: Aerosols Status: Active Positional Accuracy: Automatically positioned to the address</p>	A6NW (SW)	821	-	451072 357209
251	<p>Contemporary Trade Directory Entries</p> <p>Name: Abilityone Chestercare Location: Shelley Cl, Business Pk, Kirkby-in-Ashfield, Nottingham, Nottinghamshire, NG17 7ET Classification: Disability Equipment - Manufacturers & Suppliers Status: Inactive Positional Accuracy: Manually positioned to the road within the address or location</p>	A6SW (SW)	842	-	451088 357169
252	<p>Contemporary Trade Directory Entries</p> <p>Name: Waste Recycling Centre Location: Sidings Rd,Lowmoor Business Pk, Kirkby-in-Ashfield, Nottingham, Nottinghamshire, NG17 7JZ Classification: Waste Disposal Services Status: Inactive Positional Accuracy: Manually positioned to the road within the address or location</p>	A6SW (SW)	827	-	451148 357145
252	<p>Contemporary Trade Directory Entries</p> <p>Name: Straight Freight (Midlands) Ltd Location: Sidings Rd,Lowmoor Business Pk, Kirkby-in-Ashfield, Nottingham, NG17 7JZ Classification: Freight Forwarders Status: Inactive Positional Accuracy: Manually positioned to the road within the address or location</p>	A6SW (SW)	836	-	451146 357136
252	<p>Contemporary Trade Directory Entries</p> <p>Name: Peter Leigh Location: Sidings Rd,Lowmoor Business Pk, Kirkby-in-Ashfield, Nottingham, Nottinghamshire, NG17 7JZ Classification: Cabinet Makers Status: Inactive Positional Accuracy: Manually positioned to the road within the address or location</p>	A6SW (SW)	858	-	451140 357114
253	<p>Contemporary Trade Directory Entries</p> <p>Name: Roger Syson & Sons Ltd Location: Plot 4 Byron Avenue,Lowmoor Business Park, Kirkby-In-Ashfield, Nottingham, Nottinghamshire, NG17 7LA Classification: Coal & Smokeless Fuel Merchants & Distributors Status: Inactive Positional Accuracy: Manually positioned to the road within the address or location</p>	A6NW (SW)	839	-	450969 357283
254	<p>Contemporary Trade Directory Entries</p> <p>Name: A B S Location: Unit 1, Ventura Court, Lowmoor Business Park, Kirkby-in-Ashfield, Nottingham, NG17 7DF Classification: Aluminium Fabricators Status: Active Positional Accuracy: Automatically positioned to the address</p>	A6SW (S)	857	-	451257 357053
254	<p>Contemporary Trade Directory Entries</p> <p>Name: Abbeywood Packaging Ltd Location: Unit 4, Ventura Court, Lowmoor Business Park, Kirkby-in-Ashfield, NOTTINGHAM, NG17 7DF Classification: Packaging Materials Manufacturers & Suppliers Status: Active Positional Accuracy: Automatically positioned to the address</p>	A6SW (S)	894	-	451262 357011

Map ID	Details	Quadrant Reference (Compass Direction)	Estimated Distance From Site	Contact	NGR
255	<p>Contemporary Trade Directory Entries</p> <p>Name: Tienshan Trading Co Ltd Location: Unit 2, Observatory Way, Kirkby-in-Ashfield, Nottingham, Nottinghamshire, NG17 7RD Classification: Tableware Status: Inactive Positional Accuracy: Automatically positioned to the address</p>	A9SE (SW)	870	-	450693 357578
256	<p>Contemporary Trade Directory Entries</p> <p>Name: Doncasters Machined Airfoil Ltd Location: Lowmoor Indust Est, Byron Av, Kirkby In Ashfield, Nottingham, NG17 7LA Classification: Engineers - General Status: Inactive Positional Accuracy: Manually positioned to the road within the address or location</p>	A5NE (SW)	874	-	450924 357282
256	<p>Contemporary Trade Directory Entries</p> <p>Name: Sherwood Fuels Location: Byron Av, Kirkby-in-Ashfield, Nottingham, Nottinghamshire, NG17 7LA Classification: Coal & Smokeless Fuel Merchants & Distributors Status: Inactive Positional Accuracy: Manually positioned to the road within the address or location</p>	A5NE (SW)	882	-	450912 357283
257	<p>Contemporary Trade Directory Entries</p> <p>Name: M C M Location: Sidings Road, Lowmoor Business Park, Kirkby-In-Ashfield, Nottingham, Nottinghamshire, NG17 7JZ Classification: Garage Services Status: Inactive Positional Accuracy: Manually positioned within the geographical locality</p>	A6SW (SW)	880	-	451104 357111
257	<p>Contemporary Trade Directory Entries</p> <p>Name: G K Location: Sidings Road, Lowmoor Business Park, Kirkby-in-Ashfield, Nottingham, NG17 7JZ Classification: Precision Engineers Status: Inactive Positional Accuracy: Automatically positioned to the address</p>	A6SW (SW)	913	-	451094 357078
257	<p>Contemporary Trade Directory Entries</p> <p>Name: Peach Interiors Ltd Location: Sidings Road, Lowmoor Business Park, Kirkby-in-Ashfield, Nottingham, NG17 7JZ Classification: Fireplaces & Mantelpieces Status: Inactive Positional Accuracy: Automatically positioned to the address</p>	A6SW (SW)	920	-	451094 357069
257	<p>Contemporary Trade Directory Entries</p> <p>Name: Peach Interiors Ltd Location: Sidings Road, Lowmoor Business Park, Kirkby-in-Ashfield, Nottingham, Nottinghamshire, NG17 7JZ Classification: Fireplaces & Mantelpieces Status: Inactive Positional Accuracy: Automatically positioned to the address</p>	A6SW (SW)	920	-	451094 357069
258	<p>Contemporary Trade Directory Entries</p> <p>Name: Taylor Location: Sidings Rd, Lowmoor Business Pk, Kirkby-In-Ashfield, Nottingham, Nottinghamshire, NG17 7JZ Classification: Road Haulage Services Status: Inactive Positional Accuracy: Manually positioned within the geographical locality</p>	A6SW (SW)	882	-	451149 357080
259	<p>Contemporary Trade Directory Entries</p> <p>Name: Roger Syson & Sons Ltd Location: Unit 3, Byron Avenue, Lowmoor Business Park, Kirkby-in-Ashfield, Nottingham, NG17 7LA Classification: Coal & Smokeless Fuel Merchants & Distributors Status: Inactive Positional Accuracy: Automatically positioned to the address</p>	A5NE (SW)	885	-	450839 357368
259	<p>Contemporary Trade Directory Entries</p> <p>Name: W Rodgers (Foods) Ltd Location: Unit 3, Byron Avenue, Lowmoor Business Park, Kirkby-in-Ashfield, Nottingham, Nottinghamshire, NG17 7LA Classification: Food Products - Manufacturers Status: Inactive Positional Accuracy: Automatically positioned to the address</p>	A5NE (SW)	885	-	450839 357368

Map ID	Details	Quadrant Reference (Compass Direction)	Estimated Distance From Site	Contact	NGR
260	<p>Contemporary Trade Directory Entries</p> <p>Name: S E B International Location: Unity Road, Lowmoor Business Park, Kirkby-in-Ashfield, Nottingham, NG17 7LE Classification: Trailers & Towing Equipment Status: Active Positional Accuracy: Automatically positioned to the address</p>	A5NE (SW)	888	-	450961 357219
260	<p>Contemporary Trade Directory Entries</p> <p>Name: S B Astle & Son Ltd Location: Unity Rd, Lowmoor Business Pk, Kirkby-in-Ashfield, Nottingham, NG17 7LE Classification: Lace Manufacturers Status: Inactive Positional Accuracy: Manually positioned to the road within the address or location</p>	A5NE (SW)	917	-	450926 357214
261	<p>Contemporary Trade Directory Entries</p> <p>Name: I K Allsop Location: Byron Avenue, Lowmoor Business Park, Kirkby-in-Ashfield, Nottingham, NG17 7LA Classification: Precision Engineers Status: Active Positional Accuracy: Automatically positioned to the address</p>	A5NE (SW)	890	-	450796 357410
262	<p>Contemporary Trade Directory Entries</p> <p>Name: Gemco Equipment Ltd Location: Shelley Close, Lowmoor Business Park, Kirkby-in-Ashfield, Nottingham, NG17 7ET Classification: Garage Equipment Status: Active Positional Accuracy: Automatically positioned to the address</p>	A6SW (SW)	897	-	451061 357121
263	<p>Contemporary Trade Directory Entries</p> <p>Name: Firber Engineering Ltd Location: Shelley Close, Lowmoor Business Park, Kirkby-in-Ashfield, Nottingham, Nottinghamshire, NG17 7ET Classification: Engineers - General Status: Inactive Positional Accuracy: Automatically positioned to the address</p>	A6SW (SW)	899	-	451022 357149
263	<p>Contemporary Trade Directory Entries</p> <p>Name: Isocrylic Fabrications Ltd Location: Greenwood House, Unity Road, Lowmoor Business Park, Kirkby-in-Ashfield, Nottingham, Nottinghamshire, NG17 7LE Classification: Plastic Products - Manufacturers Status: Inactive Positional Accuracy: Automatically positioned to the address</p>	A6SW (SW)	925	-	450975 357155
264	<p>Contemporary Trade Directory Entries</p> <p>Name: 100 Plus Logistics Location: Unit 2-4, Observatory Way, Kirkby-in-Ashfield, Nottingham, NG17 7RD Classification: Road Haulage Services Status: Active Positional Accuracy: Automatically positioned to the address</p>	A5NE (SW)	905	-	450707 357493
265	<p>Contemporary Trade Directory Entries</p> <p>Name: M E D C Location: Unit 2, Oddcroft Lane, Sutton-in-Ashfield, NG17 5FB Classification: Oil & Gas Exploration Supplies & Services Status: Inactive Positional Accuracy: Automatically positioned to the address</p>	A9NW (W)	924	-	450454 358052
265	<p>Contemporary Trade Directory Entries</p> <p>Name: Medc Location: Unit 2, Sutton-In-Ashfield, Nottinghamshire, NG17 5FB Classification: Electrical Heating Equipment & Systems Status: Inactive Positional Accuracy: Manually positioned within the geographical locality</p>	A9NW (W)	930	-	450442 358068
266	<p>Contemporary Trade Directory Entries</p> <p>Name: K C Servicing Location: 74, Station Road, Sutton-in-Ashfield, Nottinghamshire, NG17 5HB Classification: Vacuum Cleaners - Sales & Service Status: Inactive Positional Accuracy: Automatically positioned to the address</p>	A13SW (W)	927	-	450403 358449
266	<p>Contemporary Trade Directory Entries</p> <p>Name: Kirby Independent Location: 74, Station Road, Sutton-in-ashfield, Nottinghamshire, NG17 5HB Classification: Vacuum Cleaners - Sales & Service Status: Inactive Positional Accuracy: Automatically positioned to the address</p>	A13SW (W)	927	-	450403 358449

Map ID	Details	Quadrant Reference (Compass Direction)	Estimated Distance From Site	Contact	NGR
267	<p>Contemporary Trade Directory Entries</p> <p>Name: Guilford Europe Ltd Location: Oddicroft Lane, Sutton-in-Ashfield, Nottinghamshire, NG17 5FB Classification: Car Accessories Manufacturers Status: Inactive Positional Accuracy: Automatically positioned to the address</p>	A9NW (W)	928	-	450520 357899
267	<p>Contemporary Trade Directory Entries</p> <p>Name: Paragon Customer Communication Location: Unit B, Sutton Parkway, Oddicroft Lane, Sutton-in-Ashfield, Nottinghamshire, NG17 5FB Classification: Printers Status: Active Positional Accuracy: Automatically positioned to the address</p>	A9NW (W)	928	-	450520 357899
268	<p>Contemporary Trade Directory Entries</p> <p>Name: Aquaflo Mission Group Location: Unit 5 Ventura Court, Lowmoor Business Park, Kirkby-in-Ashfield, Nottingham, Nottinghamshire, NG17 7DF Classification: Distribution Services Status: Active Positional Accuracy: Automatically positioned to the address</p>	A6SW (S)	932	-	451252 356974
268	<p>Contemporary Trade Directory Entries</p> <p>Name: Reflex Fusion Location: Unit 5-6, Ventura Court, Lowmoor Business Park, Kirkby-in-Ashfield, NOTTINGHAM, NG17 7DF Classification: Packaging Materials Manufacturers & Suppliers Status: Inactive Positional Accuracy: Automatically positioned to the address</p>	A6SW (S)	948	-	451251 356957
268	<p>Contemporary Trade Directory Entries</p> <p>Name: Lowmoor Court Body Works Location: Unit 12, Lowmoor Court, Lowmoor Business Park, Kirkby-in-Ashfield, Nottingham, NG17 7DG Classification: Garage Services Status: Inactive Positional Accuracy: Automatically positioned to the address</p>	A6SW (S)	960	-	451291 356931
268	<p>Contemporary Trade Directory Entries</p> <p>Name: Dp Bodyworx Location: Unit 12, Lowmoor Court, Lowmoor Business Park, Kirkby-in-Ashfield, Nottingham, NG17 7DG Classification: Car Body Repairs Status: Inactive Positional Accuracy: Automatically positioned to the address</p>	A6SW (S)	960	-	451291 356931
268	<p>Contemporary Trade Directory Entries</p> <p>Name: Citrosoft Drinks Location: Unit 13, Lowmoor Court, Lowmoor Business Park, Kirkby-in-Ashfield, Nottingham, NG17 7DG Classification: Soft Drinks - Manufacturers Status: Inactive Positional Accuracy: Automatically positioned to the address</p>	A6SW (S)	963	-	451278 356931
268	<p>Contemporary Trade Directory Entries</p> <p>Name: Mill Holme Trading Co Ltd Location: Unit 14, Lowmoor Court, Lowmoor Business Park, Kirkby-in-Ashfield, Nottingham, Nottinghamshire, NG17 7DG Classification: Lingerie Manufacturers & Wholesalers Status: Inactive Positional Accuracy: Automatically positioned to the address</p>	A6SW (S)	966	-	451268 356932
268	<p>Contemporary Trade Directory Entries</p> <p>Name: A & P Manufacturing Ltd Location: Sidings Road, Lowmoor Business Park, Kirkby-in-Ashfield, NOTTINGHAM, NG17 7JZ Classification: Lingerie & Hosiery Manufacturers & Wholesalers Status: Active Positional Accuracy: Automatically positioned to the address</p>	A6SW (S)	966	-	451268 356932
268	<p>Contemporary Trade Directory Entries</p> <p>Name: K T N Enterprises Ltd Location: Lowmoor Court, Lowmoor Business Park, Kirkby-in-Ashfield, Nottingham, NG17 7DG Classification: Hydraulic Engineers Status: Inactive Positional Accuracy: Automatically positioned to the address</p>	A6SW (S)	979	-	451243 356927

Map ID	Details	Quadrant Reference (Compass Direction)	Estimated Distance From Site	Contact	NGR
268	<p>Contemporary Trade Directory Entries</p> <p>Name: Brandon Logistics Ltd Location: Unit 10 Lowmoor Court, Lowmoor Business Park, Kirkby-In-Ashfield, Nottingham, Nottinghamshire, NG17 7DG Classification: Road Haulage Services Status: Active Positional Accuracy: Manually positioned to the address or location</p>	A6SW (S)	990	-	451287 356900
268	<p>Contemporary Trade Directory Entries</p> <p>Name: Beldex Ltd Location: Unit 10, Lowmoor Court, Lowmoor Business Park, Kirkby-in-Ashfield, Nottingham, NG17 7DG Classification: Catering Equipment - Servicing & Repairs Status: Active Positional Accuracy: Automatically positioned to the address</p>	A6SW (S)	990	-	451287 356900
269	<p>Contemporary Trade Directory Entries</p> <p>Name: Turbo C N C Ltd Location: Unit B, Sidings Road, Kirkby in Ashfield, NG17 7JZ Classification: Engineering Machine Services Status: Active Positional Accuracy: Automatically positioned to the address</p>	A6SW (SW)	935	-	451102 357046
269	<p>Contemporary Trade Directory Entries</p> <p>Name: Mansionwise Location: Unit A, Sidings Road, Kirkby in Ashfield, NG17 7JZ Classification: Shop Fittings Manufacturers Status: Inactive Positional Accuracy: Automatically positioned to the address</p>	A6SW (SW)	944	-	451101 357037
269	<p>Contemporary Trade Directory Entries</p> <p>Name: Rhodeswood Location: Unit E, Sidings Road, Kirkby in Ashfield, NG17 7JZ Classification: Spraying - Paint & Coatings Status: Active Positional Accuracy: Automatically positioned to the address</p>	A6SW (SW)	952	-	451072 357045
269	<p>Contemporary Trade Directory Entries</p> <p>Name: Linwood Precision Engineering Co Ltd Location: Unit 3 Sidings Rd, Lowmoor Business Pk, Kirkby-In-Ashfield, Nottingham, NG17 7JZ Classification: Precision Engineers Status: Inactive Positional Accuracy: Manually positioned to the road within the address or location</p>	A6SW (SW)	963	-	451112 357008
269	<p>Contemporary Trade Directory Entries</p> <p>Name: Charles Trent Location: Sidings Road, Lowmoor Business Park, Kirkby-In-Ashfield, Nottingham, Nottinghamshire, NG17 7JZ Classification: Salvage Dealers Status: Inactive Positional Accuracy: Manually positioned within the geographical locality</p>	A6SW (SW)	976	-	451079 357012
269	<p>Contemporary Trade Directory Entries</p> <p>Name: A L Tools Ltd Location: Sidings Road, Lowmoor Business Park, Kirkby-in-Ashfield, NOTTINGHAM, NG17 7JZ Classification: Builders' Tools & Equipment Manufacturers Status: Inactive Positional Accuracy: Automatically positioned to the address</p>	A6SW (SW)	977	-	451079 357012
270	<p>Contemporary Trade Directory Entries</p> <p>Name: B R C Reinforcement Location: 81, Station Road, Sutton-in-Ashfield, NG17 5FY Classification: Concrete Reinforcements Status: Active Positional Accuracy: Automatically positioned to the address</p>	A13SW (W)	945	-	450390 358498
271	<p>Contemporary Trade Directory Entries</p> <p>Name: Rigida (Uk) Ltd Location: Unit 2, Byron Avenue, Lowmoor Business Park, Kirkby-in-Ashfield, Nottingham, NG17 7LA Classification: Cycle Accessories, Manufacturers & Wholesalers Status: Inactive Positional Accuracy: Automatically positioned to the address</p>	A5NE (SW)	950	-	450785 357332
272	<p>Contemporary Trade Directory Entries</p> <p>Name: Sysons Location: Byron Avenue, Lowmoor Business Park, Kirkby-in-Ashfield, Nottingham, NG17 7LA Classification: Coal & Smokeless Fuel Merchants & Distributors Status: Inactive Positional Accuracy: Manually positioned to the address or location</p>	A5NE (SW)	962	-	450829 357259

Map ID	Details	Quadrant Reference (Compass Direction)	Estimated Distance From Site	Contact	NGR
272	<p>Contemporary Trade Directory Entries</p> <p>Name: Office Essentials Ltd Location: Kirkland House, Byron Avenue, Lowmoor Business Park, Kirkby-in-Ashfield, Nottingham, NG17 7LA Classification: Office Furniture & Equipment Status: Inactive Positional Accuracy: Automatically positioned to the address</p>	A5NE (SW)	993	-	450783 357266
273	<p>Contemporary Trade Directory Entries</p> <p>Name: D M W Logistics Ltd Location: Unit 1, Sutton Parkway, Oddicroft Lane, Sutton-in-Ashfield, NG17 5FB Classification: Road Haulage Services Status: Inactive Positional Accuracy: Automatically positioned to the address</p>	A9SW (W)	969	-	450493 357815
274	<p>Contemporary Trade Directory Entries</p> <p>Name: Joseph Merritt Group Plc Location: Unit 40 Byron Avenue, Lowmoor Business Park, Kirkby-In-Ashfield, Nottingham, Nottinghamshire, NG17 7LA Classification: Road Haulage Services Status: Inactive Positional Accuracy: Automatically positioned to the address</p>	A5NE (SW)	970	-	450831 357243
275	<p>Contemporary Trade Directory Entries</p> <p>Name: Motor Management Group Location: Unit 17c Unity Road, Kirkby-In-Ashfield, Nottingham, Nottinghamshire, NG17 7LE Classification: Car Dealers Status: Inactive Positional Accuracy: Manually positioned within the geographical locality</p>	A5SE (SW)	972	-	450891 357171
275	<p>Contemporary Trade Directory Entries</p> <p>Name: Gallery Door Panels Ltd Location: Unit 17a, Unity Road, Lowmoor Business Park, Kirkby-in-Ashfield, NOTTINGHAM, NG17 7LE Classification: PVC-U Products - Manufacturers & Suppliers Status: Inactive Positional Accuracy: Automatically positioned to the address</p>	A5SE (SW)	972	-	450891 357171
275	<p>Contemporary Trade Directory Entries</p> <p>Name: Ashfield Tyres Location: Unit 1, Unity Rd, Lowmoor Business Pk, Kirkby-In-Ashfield, Nottingham, Nottinghamshire, NG17 7LE Classification: Tyre Dealers Status: Inactive Positional Accuracy: Manually positioned within the geographical locality</p>	A5SE (SW)	972	-	450891 357171
276	<p>Contemporary Trade Directory Entries</p> <p>Name: Abacus Lighting Location: Oddicroft Lane, Sutton-in-Ashfield, Nottinghamshire, NG17 5FT Classification: Lighting Manufacturers Status: Inactive Positional Accuracy: Automatically positioned to the address</p>	A9NW (W)	985	-	450356 358185
277	<p>Fuel Station Entries</p> <p>Name: Kirkby Folly Service Station Location: Kirkby Folly Road , , Sutton-In-Ashfield, Nottinghamshire, NG17 5HN Brand: Unbranded Premises Type: Not Applicable Status: Obsolete Positional Accuracy: Automatically positioned to the address</p>	A14SW (NW)	364	-	450962 358374
278	<p>Points of Interest - Commercial Services</p> <p>Name: Laser Ltd Location: Unit 8 Drakehouse Court, Hamilton Road, Sutton-in-Ashfield, NG17 5LD Category: Construction Services Class Code: Metalworkers Including Blacksmiths Positional Accuracy: Positioned to address or location</p>	A14NE (N)	40	9	451537 358617
279	<p>Points of Interest - Commercial Services</p> <p>Name: Wharncliffe Motor Engineers Location: Hamilton Road, Sutton-in-Ashfield, NG17 5LD Category: Repair and Servicing Class Code: Vehicle Repair, Testing and Servicing Positional Accuracy: Positioned to address or location</p>	A14NW (NW)	208	9	451237 358620
280	<p>Points of Interest - Commercial Services</p> <p>Name: Kam Servicing Location: Newark Road, Sutton-in-Ashfield, NG17 5JP Category: Repair and Servicing Class Code: Vehicle Repair, Testing and Servicing Positional Accuracy: Positioned to address or location</p>	A14SW (NW)	267	9	451090 358491

Map ID	Details	Quadrant Reference (Compass Direction)	Estimated Distance From Site	Contact	NGR
280	Points of Interest - Commercial Services Name: Kam Servicing Location: Mohan House, Newark Road, Sutton-in-Ashfield, NG17 5JP Category: Repair and Servicing Class Code: Vehicle Repair, Testing and Servicing Positional Accuracy: Positioned to address or location	A14SW (NW)	268	9	451090 358491
281	Points of Interest - Commercial Services Name: Key West Pest Control Ltd Location: Barn 3 Hamilton Hill Farm, Cauldwell Road, Sutton-in-Ashfield, NG17 5LU Category: Contract Services Class Code: Pest and Vermin Control Positional Accuracy: Positioned to address or location	A15NW (N)	336	9	451881 358773
281	Points of Interest - Commercial Services Name: Key West Pest Control Ltd Location: Hamilton Farm, Cauldwell Road, Sutton-in-Ashfield, NG17 5LB Category: Contract Services Class Code: Pest and Vermin Control Positional Accuracy: Positioned to address or location	A15NW (N)	354	9	451908 358770
282	Points of Interest - Commercial Services Name: Ashfield Haulage Ltd Location: 13 Weston Close, Sutton-in-Ashfield, NG17 5HS Category: Transport, Storage and Delivery Class Code: Distribution and Haulage Positional Accuracy: Positioned to address or location	A10NW (W)	357	9	451091 357946
282	Points of Interest - Commercial Services Name: Ashfield Hauliers Ltd Location: 13 Weston Close, Sutton-in-Ashfield, NG17 5HS Category: Transport, Storage and Delivery Class Code: Distribution and Haulage Positional Accuracy: Positioned to address or location	A10NW (W)	357	9	451091 357946
283	Points of Interest - Commercial Services Name: Wharncliffe Motor Engineers Garage Location: Unit 31, Hamilton Road, Sutton-in-Ashfield, NG17 5LD Category: Repair and Servicing Class Code: Vehicle Repair, Testing and Servicing Positional Accuracy: Positioned to address or location	A14NW (NW)	378	9	451243 358826
284	Points of Interest - Commercial Services Name: Rotec Rotating Electrics Location: Station Road, Sutton-in-Ashfield, NG17 5HF Category: Repair and Servicing Class Code: Vehicle Repair, Testing and Servicing Positional Accuracy: Positioned to address or location	A13SE (NW)	393	9	450961 358510
284	Points of Interest - Commercial Services Name: Station Motors Location: Station Road, Sutton-in-Ashfield, NG17 5HF Category: Repair and Servicing Class Code: Vehicle Repair, Testing and Servicing Positional Accuracy: Positioned to address or location	A13SE (NW)	393	9	450961 358510
284	Points of Interest - Commercial Services Name: Corner Speed Location: Unit 4, Midland Road, Sutton-in-Ashfield, NG17 5GR Category: Repair and Servicing Class Code: Vehicle Repair, Testing and Servicing Positional Accuracy: Positioned to address or location	A13SE (NW)	400	9	450946 358488
284	Points of Interest - Commercial Services Name: Nefco Multi Metals Ltd Location: Unit 19, Junction Road, Maun Valley Industrial Park, Sutton-in-Ashfield, NG17 5GS Category: Recycling Services Class Code: Scrap Metal Merchants Positional Accuracy: Positioned to address or location	A13NE (NW)	414	9	450959 358555
284	Points of Interest - Commercial Services Name: Martin Wright Ltd Location: 18 Maun Valley Ind Est, Junction Rd, Sutton-In-Ashfield, Nottinghamshire, NG17 5GS Category: Repair and Servicing Class Code: Vehicle Repair, Testing and Servicing Positional Accuracy: Positioned to address or location	A13NE (NW)	418	9	450961 358568

Map ID	Details	Quadrant Reference (Compass Direction)	Estimated Distance From Site	Contact	NGR
284	<p>Points of Interest - Commercial Services</p> <p>Name: Martin Wright Ltd Location: 18 Junction Road, Maun Valley Industrial Estate, Maun Valley Industrial Park, Sutton-in-Ashfield, NG17 5GS Category: Repair and Servicing Class Code: Vehicle Repair, Testing and Servicing Positional Accuracy: Positioned to address or location</p>	A13NE (NW)	418	9	450961 358568
284	<p>Points of Interest - Commercial Services</p> <p>Name: Rotec Rotating Electrics Ltd Location: Unit 11, Junction Road, Maun Valley Industrial Park, Sutton-in-Ashfield, NG17 5GS Category: Repair and Servicing Class Code: Vehicle Repair, Testing and Servicing Positional Accuracy: Positioned to address or location</p>	A13SE (NW)	421	9	450931 358510
284	<p>Points of Interest - Commercial Services</p> <p>Name: Nobles Autos Location: Unit 11 Maun Valley Industrial Estate, Junction Road, Sutton-in-Ashfield, NG17 5GS Category: Repair and Servicing Class Code: Vehicle Repair, Testing and Servicing Positional Accuracy: Positioned to address or location</p>	A13SE (NW)	423	9	450930 358512
285	<p>Points of Interest - Commercial Services</p> <p>Name: Yardley's Vehicle Repair & Test Centre Ltd Location: 34 Kirkby Folly Road, Sutton-in-Ashfield, NG17 5HN Category: Repair and Servicing Class Code: Vehicle Repair, Testing and Servicing Positional Accuracy: Positioned to address or location</p>	A13SE (NW)	395	9	450938 358279
285	<p>Points of Interest - Commercial Services</p> <p>Name: Yardleys Vehicle Repair & Test Centre Ltd Location: 34 Kirkby Folly Road, Sutton-in-Ashfield, NG17 5HN Category: Repair and Servicing Class Code: Vehicle Repair, Testing and Servicing Positional Accuracy: Positioned to address or location</p>	A13SE (NW)	396	9	450938 358279
286	<p>Points of Interest - Commercial Services</p> <p>Name: Lockwood Haulage Ltd Location: Unit 1, Coxmoor Road, Sutton-in-Ashfield, NG17 5LA Category: Transport, Storage and Delivery Class Code: Distribution and Haulage Positional Accuracy: Positioned to address or location</p>	A14NW (NW)	466	9	451048 358795
287	<p>Points of Interest - Commercial Services</p> <p>Name: The Wheel Repair Man Ltd Location: 4 Maun Close, Sutton-in-Ashfield, NG17 5JG Category: Repair and Servicing Class Code: Vehicle Repair, Testing and Servicing Positional Accuracy: Positioned to address or location</p>	A13NE (NW)	636	9	450835 358794
288	<p>Points of Interest - Commercial Services</p> <p>Name: Ashfield District Council Transport Department Location: Northern Depot, Station Road, Sutton-in-Ashfield, NG17 5HB Category: Repair and Servicing Class Code: Vehicle Repair, Testing and Servicing Positional Accuracy: Positioned to address or location</p>	A13SE (W)	648	9	450680 358308
289	<p>Points of Interest - Commercial Services</p> <p>Name: Nationwide Allscreens Location: Unit 3 Prospect Court, Lowmoor Business Park, Kirkby-in-Ashfield, Nottingham, NG17 7LF Category: Repair and Servicing Class Code: Vehicle Repair, Testing and Servicing Positional Accuracy: Positioned to address or location</p>	A6NW (SW)	696	9	451051 357408
289	<p>Points of Interest - Commercial Services</p> <p>Name: Ade Engineering Ltd Location: Prospect Close, Lowmoor Business Park, Kirkby-in-Ashfield, Nottingham, NG17 7LF Category: Construction Services Class Code: Metalworkers Including Blacksmiths Positional Accuracy: Positioned to address or location</p>	A6NW (SW)	717	9	450998 357439
290	<p>Points of Interest - Commercial Services</p> <p>Name: B Taylor & Sons Ltd Location: Sidings Road, Lowmoor Business Park, Kirkby-in-Ashfield, Nottingham, NG17 7JZ Category: Transport, Storage and Delivery Class Code: Distribution and Haulage Positional Accuracy: Positioned to address or location</p>	A6SW (SW)	882	9	451149 357080

Map ID	Details	Quadrant Reference (Compass Direction)	Estimated Distance From Site	Contact	NGR
290	<p>Points of Interest - Commercial Services</p> <p>Name: Taylor B Sons Transport Ltd Location: Sidings Road, Lowmoor Business Park, Kirkby-in-Ashfield, Nottingham, NG17 7JZ Category: Transport, Storage and Delivery Class Code: Distribution and Haulage Positional Accuracy: Positioned to address or location</p>	A6SW (SW)	882	9	451149 357080
290	<p>Points of Interest - Commercial Services</p> <p>Name: M C M Location: Sidings Road, Lowmoor Business Park, Kirkby-In-Ashfield, Nottingham, NG17 7JZ Category: Repair and Servicing Class Code: Vehicle Repair, Testing and Servicing Positional Accuracy: Positioned to address or location</p>	A6SW (SW)	944	9	451101 357037
291	<p>Points of Interest - Commercial Services</p> <p>Name: 100 Plus Logistics Location: Unit 2-4, Observatory Way, Kirkby-in-Ashfield, Nottingham, NG17 7RD Category: Transport, Storage and Delivery Class Code: Distribution and Haulage Positional Accuracy: Positioned to address or location</p>	A5NE (SW)	905	9	450707 357493
292	<p>Points of Interest - Commercial Services</p> <p>Name: Aquaflo Mission Group Location: Unit 5 Ventura Court, Lowmoor Business Park, Kirkby-In-Ashfield, Nottingham, NG17 7DF Category: Transport, Storage and Delivery Class Code: Distribution and Haulage Positional Accuracy: Positioned to address or location</p>	A6SW (S)	932	9	451252 356974
292	<p>Points of Interest - Commercial Services</p> <p>Name: Lowmoor Court Body Works Location: Unit 12 Lowmoor Court, Lowmoor Business Park, Kirkby-in-Ashfield, Nottingham, NG17 7DG Category: Repair and Servicing Class Code: Vehicle Repair, Testing and Servicing Positional Accuracy: Positioned to address or location</p>	A6SW (S)	960	9	451291 356931
292	<p>Points of Interest - Commercial Services</p> <p>Name: Lowmoor Court Body Works Location: Unit 12 Lowmoor Court, Lowmoor Business Park, Kirkby-in-Ashfield, Nottingham, NG17 7DG Category: Repair and Servicing Class Code: Vehicle Repair, Testing and Servicing Positional Accuracy: Positioned to address or location</p>	A6SW (S)	960	9	451291 356931
292	<p>Points of Interest - Commercial Services</p> <p>Name: D P Bodyworx Location: Unit 12 Lowmoor Court, Lowmoor Business Park, Kirkby-in-Ashfield, Nottingham, NG17 7DG Category: Repair and Servicing Class Code: Vehicle Repair, Testing and Servicing Positional Accuracy: Positioned to address or location</p>	A6SW (S)	960	9	451291 356931
292	<p>Points of Interest - Commercial Services</p> <p>Name: Citrosoft Drinks Location: Unit 13 Lowmoor Court, Lowmoor Business Park, Kirkby-in-Ashfield, Nottingham, NG17 7DG Category: Transport, Storage and Delivery Class Code: Distribution and Haulage Positional Accuracy: Positioned to address or location</p>	A6SW (S)	963	9	451278 356931
292	<p>Points of Interest - Commercial Services</p> <p>Name: Citrosoft Drinks (Midlands) Ltd Location: Unit 13 Lowmoor Court, Lowmoor Business Park, Kirkby-in-Ashfield, Nottingham, NG17 7DG Category: Transport, Storage and Delivery Class Code: Distribution and Haulage Positional Accuracy: Positioned to address or location</p>	A6SW (S)	963	9	451278 356931
292	<p>Points of Interest - Commercial Services</p> <p>Name: Alco Knitting Machine Services Location: Unit 13 Lowmoor Court, Lowmoor Business Park, Kirkby-in-Ashfield, Nottingham, NG17 7DG Category: Transport, Storage and Delivery Class Code: Distribution and Haulage Positional Accuracy: Positioned to address or location</p>	A6SW (S)	963	9	451278 356931

Map ID	Details	Quadrant Reference (Compass Direction)	Estimated Distance From Site	Contact	NGR
292	<p>Points of Interest - Commercial Services</p> <p>Name: Brandon Logistics Ltd Location: Unit 10 Lowmoor Court, Lowmoor Business Park, Kirkby-In-Ashfield, Nottingham, NG17 7DG Category: Transport, Storage and Delivery Class Code: Distribution and Haulage Positional Accuracy: Positioned to address or location</p>	A6SW (S)	990	9	451287 356900
293	<p>Points of Interest - Commercial Services</p> <p>Name: D M W Logistics Ltd Location: Unit 1 Sutton Parkway, Oddcroft Lane, Sutton-in-Ashfield, NG17 5FB Category: Transport, Storage and Delivery Class Code: Distribution and Haulage Positional Accuracy: Positioned to address or location</p>	A9SW (W)	969	9	450493 357815
294	<p>Points of Interest - Commercial Services</p> <p>Name: Joseph Merritt Group Plc Location: 40 Byron Avenue, Lowmoor Business Park, Kirkby-in-Ashfield, Nottingham, NG17 7LA Category: Transport, Storage and Delivery Class Code: Distribution and Haulage Positional Accuracy: Positioned to address or location</p>	A5NE (SW)	970	9	450831 357243
295	<p>Points of Interest - Commercial Services</p> <p>Name: Smart Asbestos Location: Unit 15 Unity Road, Lowmoor Business Park, Kirkby-in-Ashfield, Nottingham, NG17 7LE Category: Recycling Services Class Code: Recycling, Reclamation and Disposal Positional Accuracy: Positioned to address or location</p>	A5SE (SW)	980	9	450943 357109
296	<p>Points of Interest - Manufacturing and Production</p> <p>Name: Works Location: Not Supplied Category: Industrial Features Class Code: Unspecified Works Or Factories Positional Accuracy: Positioned to an adjacent address or location</p>	A14NE (N)	53	9	451516 358620
296	<p>Points of Interest - Manufacturing and Production</p> <p>Name: Works Location: Not Supplied Category: Industrial Features Class Code: Unspecified Works Or Factories Positional Accuracy: Positioned to an adjacent address or location</p>	A14NE (N)	124	9	451464 358671
296	<p>Points of Interest - Manufacturing and Production</p> <p>Name: Works Location: NG17 Category: Industrial Features Class Code: Unspecified Works Or Factories Positional Accuracy: Positioned to an adjacent address or location</p>	A14NE (N)	124	9	451464 358671
297	<p>Points of Interest - Manufacturing and Production</p> <p>Name: P & L A Comery Location: Sotheby Avenue, Sutton-in-Ashfield, NG17 5JX Category: Farming Class Code: Livestock Farming Positional Accuracy: Positioned to address or location</p>	A10NE (W)	110	9	451345 358084
298	<p>Points of Interest - Manufacturing and Production</p> <p>Name: Works Location: NG17 Category: Industrial Features Class Code: Unspecified Works Or Factories Positional Accuracy: Positioned to address or location</p>	A14NW (NW)	213	9	451260 358645
298	<p>Points of Interest - Manufacturing and Production</p> <p>Name: Works Location: Not Supplied Category: Industrial Features Class Code: Unspecified Works Or Factories Positional Accuracy: Positioned to an adjacent address or location</p>	A14NW (NW)	221	9	451257 358653
299	<p>Points of Interest - Manufacturing and Production</p> <p>Name: Works Location: Not Supplied Category: Industrial Features Class Code: Unspecified Works Or Factories Positional Accuracy: Positioned to an adjacent address or location</p>	A14SW (NW)	245	9	451143 358526

Map ID	Details	Quadrant Reference (Compass Direction)	Estimated Distance From Site	Contact	NGR
299	Points of Interest - Manufacturing and Production Name: Works Location: NG17 Category: Industrial Features Class Code: Unspecified Works Or Factories Positional Accuracy: Positioned to address or location	A14SW (NW)	251	9	451140 358532
300	Points of Interest - Manufacturing and Production Name: Works Location: Not Supplied Category: Industrial Features Class Code: Unspecified Works Or Factories Positional Accuracy: Positioned to an adjacent address or location	A14NE (N)	277	9	451342 358772
300	Points of Interest - Manufacturing and Production Name: Works Location: NG17 Category: Industrial Features Class Code: Unspecified Works Or Factories Positional Accuracy: Positioned to an adjacent address or location	A14NE (N)	277	9	451342 358772
301	Points of Interest - Manufacturing and Production Name: Maun Valley Industrial Park Location: NG17 Category: Industrial Features Class Code: Business Parks and Industrial Estates Positional Accuracy: Positioned to an adjacent address or location	A14SW (NW)	336	9	451011 358481
301	Points of Interest - Manufacturing and Production Name: S N H Catering Ltd Location: Unit 10 Maun Valley, Maun Valley Industrial Park, Sutton-in-Ashfield, NG17 5GS Category: Farming Class Code: Poultry Farming, Equipment and Supplies Positional Accuracy: Positioned to address or location	A13SE (NW)	413	9	450940 358511
302	Points of Interest - Manufacturing and Production Name: Works Location: Not Supplied Category: Industrial Features Class Code: Unspecified Works Or Factories Positional Accuracy: Positioned to an adjacent address or location	A14SW (NW)	362	9	450964 358372
302	Points of Interest - Manufacturing and Production Name: Works Location: NG17 Category: Industrial Features Class Code: Unspecified Works Or Factories Positional Accuracy: Positioned to an adjacent address or location	A14SW (NW)	362	9	450964 358372
302	Points of Interest - Manufacturing and Production Name: Factory Location: NG17 Category: Industrial Features Class Code: Unspecified Works Or Factories Positional Accuracy: Positioned to address or location	A13SE (NW)	411	9	450918 358412
302	Points of Interest - Manufacturing and Production Name: Factory Location: Not Supplied Category: Industrial Features Class Code: Unspecified Works Or Factories Positional Accuracy: Positioned to an adjacent address or location	A13SE (NW)	414	9	450914 358408
303	Points of Interest - Manufacturing and Production Name: Works Location: Not Supplied Category: Industrial Features Class Code: Unspecified Works Or Factories Positional Accuracy: Positioned to an adjacent address or location	A14NW (NW)	441	9	451186 358866
303	Points of Interest - Manufacturing and Production Name: Works Location: NG17 Category: Industrial Features Class Code: Unspecified Works Or Factories Positional Accuracy: Positioned to an adjacent address or location	A14NW (NW)	442	9	451186 358867
304	Points of Interest - Manufacturing and Production Name: Maun Valley Industrial Park Location: NG17 Category: Industrial Features Class Code: Business Parks and Industrial Estates Positional Accuracy: Positioned to an adjacent address or location	A13NE (NW)	450	9	450938 358591

Map ID	Details	Quadrant Reference (Compass Direction)	Estimated Distance From Site	Contact	NGR
305	Points of Interest - Manufacturing and Production Name: Factory Location: Not Supplied Category: Industrial Features Class Code: Unspecified Works Or Factories Positional Accuracy: Positioned to an adjacent address or location	A13SE (W)	468	9	450875 358233
306	Points of Interest - Manufacturing and Production Name: Tank Location: NG17 Category: Industrial Features Class Code: Tanks (Generic) Positional Accuracy: Positioned to an adjacent address or location	A14NW (NW)	487	9	451078 358851
307	Points of Interest - Manufacturing and Production Name: Factory Location: Not Supplied Category: Industrial Features Class Code: Unspecified Works Or Factories Positional Accuracy: Positioned to an adjacent address or location	A9NE (W)	566	9	450788 358181
308	Points of Interest - Manufacturing and Production Name: Lowmoor Road Industrial Estate Location: NG17 Category: Industrial Features Class Code: Business Parks and Industrial Estates Positional Accuracy: Positioned to an adjacent address or location	A6NW (SW)	628	9	451166 357383
309	Points of Interest - Manufacturing and Production Name: Tank Location: NG17 Category: Industrial Features Class Code: Tanks (Generic) Positional Accuracy: Positioned to an adjacent address or location	A6SW (SW)	823	9	451192 357123
310	Points of Interest - Manufacturing and Production Name: Tanks Location: NG17 Category: Industrial Features Class Code: Tanks (Generic) Positional Accuracy: Positioned to an adjacent address or location	A5NE (SW)	829	9	450892 357392
310	Points of Interest - Manufacturing and Production Name: Tank Location: NG17 Category: Industrial Features Class Code: Tanks (Generic) Positional Accuracy: Positioned to address or location	A5NE (SW)	831	9	450894 357386
310	Points of Interest - Manufacturing and Production Name: Tank Location: NG17 Category: Industrial Features Class Code: Tanks (Generic) Positional Accuracy: Positioned to address or location	A5NE (SW)	835	9	450889 357386
311	Points of Interest - Manufacturing and Production Name: Works Location: NG17 Category: Industrial Features Class Code: Unspecified Works Or Factories Positional Accuracy: Positioned to an adjacent address or location	A13NW (NW)	857	9	450533 358688
311	Points of Interest - Manufacturing and Production Name: Works Location: Not Supplied Category: Industrial Features Class Code: Unspecified Works Or Factories Positional Accuracy: Positioned to an adjacent address or location	A13NW (NW)	857	9	450533 358688
311	Points of Interest - Manufacturing and Production Name: Works Location: Not Supplied Category: Industrial Features Class Code: Unspecified Works Or Factories Positional Accuracy: Positioned to an adjacent address or location	A13NW (NW)	883	9	450484 358631
311	Points of Interest - Manufacturing and Production Name: Works Location: NG17 Category: Industrial Features Class Code: Unspecified Works Or Factories Positional Accuracy: Positioned to an adjacent address or location	A13NW (NW)	883	9	450484 358631

Map ID	Details	Quadrant Reference (Compass Direction)	Estimated Distance From Site	Contact	NGR
312	Points of Interest - Manufacturing and Production Name: Works Location: Not Supplied Category: Industrial Features Class Code: Unspecified Works Or Factories Positional Accuracy: Positioned to an adjacent address or location	A9NW (W)	950	9	450390 358197
312	Points of Interest - Manufacturing and Production Name: Works Location: NG17 Category: Industrial Features Class Code: Unspecified Works Or Factories Positional Accuracy: Positioned to an adjacent address or location	A9NW (W)	955	9	450385 358196
313	Points of Interest - Manufacturing and Production Name: Tank Location: NG17 Category: Industrial Features Class Code: Tanks (Generic) Positional Accuracy: Positioned to an adjacent address or location	A5SE (SW)	950	9	450957 357137
314	Points of Interest - Public Infrastructure Name: Recycling Centre Location: Sidings Road, NG17 Category: Infrastructure and Facilities Class Code: Recycling Centres Positional Accuracy: Positioned to address or location	A6SW (SW)	890	9	451088 357110
315	Points of Interest - Public Infrastructure Name: Sutton Parkway Rail Station Location: NG17 Category: Public Transport, Stations and Infrastructure Class Code: Railway Stations, Junctions and Halts Positional Accuracy: Positioned to address or location	A9SW (W)	895	9	450603 357705
315	Points of Interest - Public Infrastructure Name: Sutton Parkway Station Location: Penny Emma Way, NG17 Category: Public Transport, Stations and Infrastructure Class Code: Railway Stations, Junctions and Halts Positional Accuracy: Positioned to address or location	A9SW (W)	895	9	450603 357705
316	Points of Interest - Recreational and Environmental Name: Playground Location: Not Supplied Category: Recreational Class Code: Playgrounds Positional Accuracy: Positioned to an adjacent address or location	A10NW (W)	195	9	451274 358130
316	Points of Interest - Recreational and Environmental Name: Playground Location: Nr Roundhill Close, NG17 Category: Recreational Class Code: Playgrounds Positional Accuracy: Positioned to address or location	A10NW (W)	196	9	451272 358129

Map ID	Details	Quadrant Reference (Compass Direction)	Estimated Distance From Site	Contact	NGR
317	Areas of Adopted Green Belt Authority: Ashfield District Council, Planning Department Plan Name: Ashfield Local Plan Review Status: Adopted Plan Date: 22nd November 2002	A8NW (SE)	834	10	452319 357333
318	Nitrate Vulnerable Zones Name: River Idle From River Ryton To River Trent Nvz Description: Surface Water Source: Environment Agency, Head Office	A10NE (NE)	0	4	451633 357985
319	Nitrate Vulnerable Zones Name: Nottinghamshire Description: Groundwater Source: Environment Agency, Head Office	A10NE (NE)	0	4	451633 357985
320	Nitrate Vulnerable Zones Name: Attenborough Nnr Eutrophic Lake Nvz Description: Eutrophic Water Source: Environment Agency, Head Office	A6SE (S)	786	4	451332 357100
321	Nitrate Vulnerable Zones Name: River Erewash From Gilt Brook To River Trent Nvz Description: Surface Water Source: Environment Agency, Head Office	A6SE (S)	786	4	451332 357100

Agency & Hydrological	Version	Update Cycle
Contaminated Land Register Entries and Notices Ashfield District Council - Environmental Health Environment Agency - Head Office Gedling Borough Council - Environmental Health Department Mansfield District Council - Environmental Health Department Newark And Sherwood District Council - Environmental Services	December 2019 June 2020 September 2017 September 2017 September 2017	Annual Rolling Update Annually Annual Rolling Update Annual Rolling Update Annual Rolling Update
Discharge Consents Environment Agency - Midlands Region	January 2022	Quarterly
Enforcement and Prohibition Notices Environment Agency - Midlands Region	March 2013	
Integrated Pollution Controls Environment Agency - Midlands Region	January 2009	
Integrated Pollution Prevention And Control Environment Agency - Midlands Region	January 2022	Quarterly
Local Authority Integrated Pollution Prevention And Control Ashfield District Council - Environmental Health Gedling Borough Council - Environmental Health Department Mansfield District Council - Environmental Health Department Newark And Sherwood District Council - Environmental Services	April 2014 April 2014 May 2016 October 2014	Variable Variable Variable Variable
Local Authority Pollution Prevention and Controls Gedling Borough Council - Environmental Health Department Ashfield District Council - Environmental Health Mansfield District Council - Environmental Health Department Newark And Sherwood District Council - Environmental Services	April 2014 April 2014 May 2016 October 2014	Annual Rolling Update Not Applicable Annually Annual Rolling Update
Local Authority Pollution Prevention and Control Enforcements Ashfield District Council - Environmental Health Gedling Borough Council - Environmental Health Department Mansfield District Council - Environmental Health Department Newark And Sherwood District Council - Environmental Services	April 2014 April 2014 May 2016 October 2014	Variable Variable Variable Variable
Nearest Surface Water Feature Ordnance Survey	November 2021	
Pollution Incidents to Controlled Waters Environment Agency - Midlands Region	December 1999	
Prosecutions Relating to Authorised Processes Environment Agency - Midlands Region	July 2015	
Prosecutions Relating to Controlled Waters Environment Agency - Midlands Region	March 2013	
Registered Radioactive Substances Environment Agency - Midlands Region	June 2016	As notified
River Quality Environment Agency - Head Office	November 2001	Not Applicable
River Quality Biology Sampling Points Environment Agency - Head Office	April 2012	Annually
River Quality Chemistry Sampling Points Environment Agency - Head Office	April 2012	Annually
Substantiated Pollution Incident Register Environment Agency - Midlands Region - East Area Environment Agency - Midlands Region - Lower Trent Area	January 2022 January 2022	Quarterly Quarterly
Water Abstractions Environment Agency - Midlands Region	January 2022	Quarterly
Water Industry Act Referrals Environment Agency - Midlands Region	October 2017	

Agency & Hydrological	Version	Update Cycle
Groundwater Vulnerability Map Environment Agency - Head Office	June 2018	As notified
Groundwater Vulnerability - Soluble Rock Risk Environment Agency - Head Office	June 2018	As notified
Bedrock Aquifer Designations Environment Agency - Head Office	January 2018	Annually
Superficial Aquifer Designations Environment Agency - Head Office	January 2018	Annually
Source Protection Zones Environment Agency - Head Office	May 2021	Bi-Annually
Extreme Flooding from Rivers or Sea without Defences Environment Agency - Head Office	November 2021	Quarterly
Flooding from Rivers or Sea without Defences Environment Agency - Head Office	November 2021	Quarterly
Areas Benefiting from Flood Defences Environment Agency - Head Office	September 2021	Quarterly
Flood Water Storage Areas Environment Agency - Head Office	September 2021	Quarterly
Flood Defences Environment Agency - Head Office	September 2021	Quarterly
OS Water Network Lines Ordnance Survey	October 2021	Quarterly
Surface Water 1 in 30 year Flood Extent Environment Agency - Head Office	May 2018	Annually
Surface Water 1 in 100 year Flood Extent Environment Agency - Head Office	May 2018	Annually
Surface Water 1 in 1000 year Flood Extent Environment Agency - Head Office	May 2018	Annually
Surface Water Suitability Environment Agency - Head Office	February 2016	Annually
BGS Groundwater Flooding Susceptibility British Geological Survey - National Geoscience Information Service	May 2013	Annually

Waste	Version	Update Cycle
BGS Recorded Landfill Sites British Geological Survey - National Geoscience Information Service	November 2002	Not Applicable
Historical Landfill Sites Environment Agency - Head Office	January 2022	Quarterly
Integrated Pollution Control Registered Waste Sites Environment Agency - Midlands Region	January 2009	Not Applicable
Licensed Waste Management Facilities (Landfill Boundaries) Environment Agency - Midlands Region - East Area Environment Agency - Midlands Region - Lower Trent Area	January 2022 January 2022	Quarterly Quarterly
Licensed Waste Management Facilities (Locations) Environment Agency - Midlands Region - East Area Environment Agency - Midlands Region - Lower Trent Area	January 2022 January 2022	Quarterly Quarterly
Local Authority Landfill Coverage Ashfield District Council - Environmental Health Gedling Borough Council - Environmental Health Department Mansfield District Council - Environmental Health Department Newark And Sherwood District Council - Environmental Services Nottinghamshire County Council - Environment Department	February 2003 February 2003 February 2003 February 2003 February 2003	Not Applicable Not Applicable Not Applicable Not Applicable Not Applicable
Local Authority Recorded Landfill Sites Ashfield District Council - Environmental Health Gedling Borough Council - Environmental Health Department Mansfield District Council - Environmental Health Department Newark And Sherwood District Council - Environmental Services Nottinghamshire County Council - Environment Department	October 2018 October 2018 October 2018 October 2018 October 2018	
Potentially Infilled Land (Non-Water) Landmark Information Group Limited	December 1999	Not Applicable
Potentially Infilled Land (Water) Landmark Information Group Limited	December 1999	
Registered Landfill Sites Environment Agency - Midlands Region - East Area Environment Agency - Midlands Region - Lower Trent Area	March 2006 March 2006	Not Applicable Not Applicable
Registered Waste Transfer Sites Environment Agency - Midlands Region - East Area Environment Agency - Midlands Region - Lower Trent Area	April 2018 April 2018	
Registered Waste Treatment or Disposal Sites Environment Agency - Midlands Region - East Area Environment Agency - Midlands Region - Lower Trent Area	June 2015 June 2015	

Hazardous Substances	Version	Update Cycle
Control of Major Accident Hazards Sites (COMAH) Health and Safety Executive	January 2022	Bi-Annually
Explosive Sites Health and Safety Executive	March 2017	Annually
Notification of Installations Handling Hazardous Substances (NIHHS) Health and Safety Executive	August 2001	
Planning Hazardous Substance Enforcements Nottinghamshire County Council Gedling Borough Council Mansfield District Council - Planning Department Newark And Sherwood District Council - Planning Department Ashfield District Council	August 2007 February 2016 February 2016 February 2016 January 2016	Variable Variable Variable Variable Variable
Planning Hazardous Substance Consents Nottinghamshire County Council Gedling Borough Council Mansfield District Council - Planning Department Newark And Sherwood District Council - Planning Department Ashfield District Council	August 2007 February 2016 February 2016 February 2016 January 2016	Variable Variable Variable Variable Variable

Geological	Version	Update Cycle
BGS 1:625,000 Solid Geology British Geological Survey - National Geoscience Information Service	January 2009	Not Applicable
BGS Estimated Soil Chemistry British Geological Survey - National Geoscience Information Service	December 2015	Annually
BGS Recorded Mineral Sites British Geological Survey - National Geoscience Information Service	November 2021	Bi-Annually
BGS Urban Soil Chemistry British Geological Survey - National Geoscience Information Service	December 2015	Annually
BGS Urban Soil Chemistry Averages British Geological Survey - National Geoscience Information Service	December 2015	Annually
CBSCB Compensation District Cheshire Brine Subsidence Compensation Board (CBSCB) Cheshire Brine Subsidence Compensation Board (CBSCB)	August 2011 November 2020	As notified
Coal Mining Affected Areas The Coal Authority - Property Searches	March 2014	Annual Rolling Update
Mining Instability Ove Arup & Partners	June 1998	Not Applicable
Non Coal Mining Areas of Great Britain British Geological Survey - National Geoscience Information Service	May 2015	Not Applicable
Potential for Collapsible Ground Stability Hazards British Geological Survey - National Geoscience Information Service	April 2020	As notified
Potential for Compressible Ground Stability Hazards British Geological Survey - National Geoscience Information Service	January 2019	As notified
Potential for Ground Dissolution Stability Hazards British Geological Survey - National Geoscience Information Service	January 2019	As notified
Potential for Landslide Ground Stability Hazards British Geological Survey - National Geoscience Information Service	January 2019	As notified
Potential for Running Sand Ground Stability Hazards British Geological Survey - National Geoscience Information Service	January 2019	As notified
Potential for Shrinking or Swelling Clay Ground Stability Hazards British Geological Survey - National Geoscience Information Service	January 2019	As notified
Radon Potential - Radon Affected Areas British Geological Survey - National Geoscience Information Service	July 2011	Annually
Radon Potential - Radon Protection Measures British Geological Survey - National Geoscience Information Service	July 2011	Annually

Industrial Land Use	Version	Update Cycle
Contemporary Trade Directory Entries Thomson Directories	January 2022	Quarterly
Fuel Station Entries Catalist Ltd - Experian	November 2021	Quarterly
Gas Pipelines National Grid	October 2021	Bi-Annually
Points of Interest - Commercial Services PointX	December 2021	Quarterly
Points of Interest - Education and Health PointX	December 2021	Quarterly
Points of Interest - Manufacturing and Production PointX	December 2021	Quarterly
Points of Interest - Public Infrastructure PointX	December 2021	Quarterly
Points of Interest - Recreational and Environmental PointX	December 2021	Quarterly
Underground Electrical Cables National Grid	May 2021	Bi-Annually

Sensitive Land Use	Version	Update Cycle
Ancient Woodland Natural England	February 2021	Bi-Annually
Areas of Adopted Green Belt Ashfield District Council - Planning Department Gedling Borough Council Mansfield District Council - Planning Department Newark And Sherwood District Council	October 2020 October 2020 October 2020 October 2020	Quarterly Quarterly Quarterly Quarterly
Areas of Unadopted Green Belt Ashfield District Council - Planning Department Gedling Borough Council Mansfield District Council - Planning Department Newark And Sherwood District Council	October 2020 October 2020 October 2020 October 2020	Quarterly Quarterly Quarterly Quarterly
Areas of Outstanding Natural Beauty Natural England	January 2021	Bi-Annually
Environmentally Sensitive Areas Natural England	January 2017	
Forest Parks Forestry Commission	April 1997	Not Applicable
Local Nature Reserves Natural England	February 2021	Bi-Annually
Marine Nature Reserves Natural England	July 2019	Bi-Annually
National Nature Reserves Natural England	January 2021	Bi-Annually
National Parks Natural England	February 2018	Bi-Annually
Nitrate Sensitive Areas Natural England	April 2016	Not Applicable
Nitrate Vulnerable Zones Department for Environment, Food and Rural Affairs (DEFRA - formerly FRCA) Environment Agency - Head Office	April 2016 June 2017	Bi-Annually
Ramsar Sites Natural England	August 2020	Bi-Annually
Sites of Special Scientific Interest Natural England	February 2021	Bi-Annually
Special Areas of Conservation Natural England	July 2020	Bi-Annually
Special Protection Areas Natural England	February 2021	Bi-Annually

A selection of organisations who provide data within this report

Data Supplier	Data Supplier Logo
Ordnance Survey	
Environment Agency	
Scottish Environment Protection Agency	
The Coal Authority	
British Geological Survey	 British Geological Survey NATURAL ENVIRONMENT RESEARCH COUNCIL
Centre for Ecology and Hydrology	 Centre for Ecology & Hydrology NATURAL ENVIRONMENT RESEARCH COUNCIL
Natural Resources Wales	
Scottish Natural Heritage	
Natural England	
Public Health England	
Ove Arup	
Stantec UK Ltd	

Contact	Name and Address	Contact Details
1	British Geological Survey - Enquiry Service British Geological Survey, Environmental Science Centre, Keyworth, Nottingham, Nottinghamshire, NG12 5GG	Telephone: 0115 936 3143 Fax: 0115 936 3276 Email: enquiries@bgs.ac.uk Website: www.bgs.ac.uk
2	Environment Agency - National Customer Contact Centre (NCCC) PO Box 544, Templeborough, Rotherham, S60 1BY	Telephone: 03708 506 506 Email: enquiries@environment-agency.gov.uk
3	Ashfield District Council - Environmental Health Urban Road, Kirby In Ashfield, Nottinghamshire, NG17 8DA	Telephone: 01623 450000 Fax: 01623 457530 Website: www.ashfield-dc.gov.uk
4	Environment Agency - Head Office Rio House, Waterside Drive, Aztec West, Almondsbury, Bristol, Avon, BS32 4UD	Telephone: 01454 624400 Fax: 01454 624409
5	Ordnance Survey Adanac Drive, Southampton, Hampshire, SO16 0AS	Telephone: 03456 05 05 05 Email: customerservices@ordnancesurvey.co.uk Website: www.ordnancesurvey.gov.uk
6	Nottinghamshire County Council - Environment Department 5th Floor, Trentbridge House, Fox Road, Nottingham, Nottinghamshire, NG2 6BJ	Telephone: 0115 977 4383 Website: www.nottinghamshire.gov.uk
7	Ashfield District Council Urban Road, Kirby in Ashfield, Nottinghamshire, NG17 8DA	Telephone: 01623 450000 Fax: 01623 751735 Website: www.ashfield-dc.gov.uk
8	The Coal Authority - Property Searches 200 Lichfield Lane, Mansfield, Nottinghamshire, NG18 4RG	Telephone: 0345 762 6848 Fax: 01623 637 338 Email: groundstability@coal.gov.uk Website: www2.groundstability.com
9	PointX 7 Abbey Court, Eagle Way, Sowton, Exeter, Devon, EX2 7HY	Website: www.pointx.co.uk
10	Ashfield District Council - Planning Department Urban Road, Kirby in Ashfield, Nottinghamshire, NG17 8DA	Telephone: 01623 450000 Fax: 01623 751735 Website: www.ashfield-dc.gov.uk
11	Natural England County Hall, Spetchley Road, Worcester, WR5 2NP	Telephone: 0300 060 3900 Email: enquiries@naturalengland.org.uk Website: www.naturalengland.org.uk
-	Public Health England - Radon Survey, Centre for Radiation, Chemical and Environmental Hazards Chilton, Didcot, Oxfordshire, OX11 0RQ	Telephone: 01235 822622 Fax: 01235 833891 Email: radon@phe.gov.uk Website: www.ukradon.org
-	Landmark Information Group Limited Imperium, Imperial Way, Reading, Berkshire, RG2 0TD	Telephone: 0844 844 9952 Fax: 0844 844 9951 Email: customerservices@landmarkinfo.co.uk Website: www.landmarkinfo.co.uk

Please note that the Environment Agency / Natural Resources Wales / SEPA have a charging policy in place for enquiries.

General

- Specified Site
- Specified Buffer(s)
- Bearing Reference Point
- Map ID

Agency and Hydrological

- Contaminated Land Register Entry or Notice (Location)
- Contaminated Land Register Entry or Notice
- Discharge Consent
- Enforcement or Prohibition Notice
- Integrated Pollution Control
- Integrated Pollution Prevention Control
- Local Authority Integrated Pollution Prevention and Control
- Local Authority Pollution Prevention and Control Enforcement
- Pollution Incident to Controlled Waters
- Prosecution Relating to Authorised Processes
- Prosecution Relating to Controlled Waters
- Registered Radioactive Substance
- River Network or Water Feature
- River Quality Sampling Point
- Substantiated Pollution Incident Register
- Water Abstraction
- Water Industry Act Referral

Waste

- BGS Recorded Landfill Site (Location)
- BGS Recorded Landfill Site
- EA Historic Landfill (Buffered Point)
- EA Historic Landfill (Polygon)
- Integrated Pollution Control Registered Waste Site
- Licensed Waste Management Facility (Landfill Boundary)
- Licensed Waste Management Facility (Location)
- Local Authority Recorded Landfill Site (Location)
- Local Authority Recorded Landfill Site
- Potentially Infilled Land (Non-water)
- Potentially Infilled Land (Non-water)
- Potentially Infilled Land (Non-water)
- Potentially Infilled Land (Water)
- Potentially Infilled Land (Water)
- Potentially Infilled Land (Water)
- Registered Landfill Site
- Registered Landfill Site (Location)
- Registered Landfill Site (Point Buffered to 100m)
- Registered Landfill Site (Point Buffered to 250m)
- Registered Waste Transfer Site (Location)
- Registered Waste Transfer Site
- Registered Waste Treatment or Disposal Site (Location)
- Registered Waste Treatment or Disposal Site

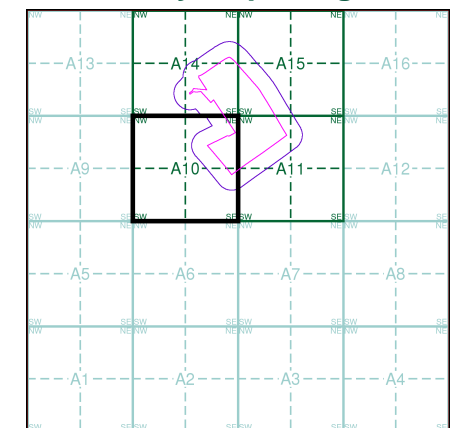
Hazardous Substances

- COMAH Site
- Explosive Site
- NIHHS Site
- Planning Hazardous Substance Consent
- Planning Hazardous Substance Enforcement

Geological

- BGS Recorded Mineral Site

Site Sensitivity Map - Segment A10

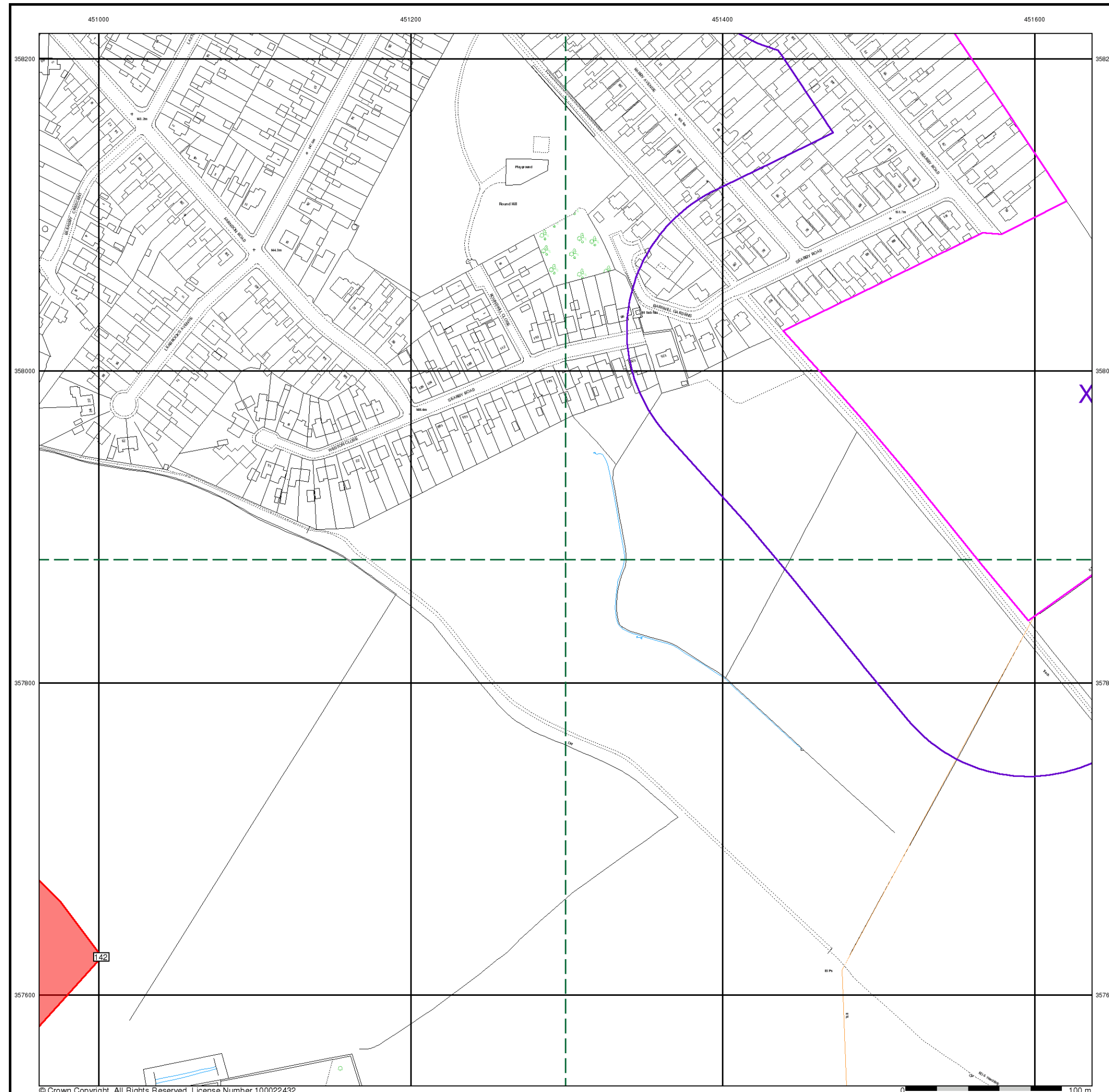


Order Details

Order Number: 290988033_1_1
 Customer Ref: 46924
 National Grid Reference: 451630, 357990
 Slice: A
 Site Area (Ha): 21.38
 Plot Buffer (m): 100

Site Details

Site at 451680, 358260



General

- Specified Site
- Specified Buffer(s)
- Bearing Reference Point
- Map ID
- Several of Type at Location
- Pylon
- Overhead Transmission Line

Agency and Hydrological

- Contaminated Land Register Entry or Notice (Location)
- Contaminated Land Register Entry or Notice
- Discharge Consent
- Enforcement or Prohibition Notice
- Integrated Pollution Control
- Integrated Pollution Prevention Control
- Local Authority Integrated Pollution Prevention and Control
- Local Authority Pollution Prevention and Control Enforcement
- Pollution Incident to Controlled Waters
- Prosecution Relating to Authorised Processes
- Prosecution Relating to Controlled Waters
- Registered Radioactive Substance
- River Network or Water Feature
- River Quality Sampling Point
- Substantiated Pollution Incident Register
- Water Abstraction
- Water Industry Act Referral

Waste

- BGS Recorded Landfill Site (Location)
- BGS Recorded Landfill Site
- EA Historic Landfill (Buffered Point)
- EA Historic Landfill (Polygon)
- Integrated Pollution Control Registered Waste Site
- Licensed Waste Management Facility (Landfill Boundary)
- Licensed Waste Management Facility (Location)
- Local Authority Recorded Landfill Site (Location)
- Local Authority Recorded Landfill Site
- Potentially Infilled Land (Non-water)
- Potentially Infilled Land (Non-water)
- Potentially Infilled Land (Non-water)
- Potentially Infilled Land (Water)
- Potentially Infilled Land (Water)
- Potentially Infilled Land (Water)
- Registered Landfill Site
- Registered Landfill Site (Location)
- Registered Landfill Site (Point Buffered to 100m)
- Registered Landfill Site (Point Buffered to 250m)
- Registered Waste Transfer Site (Location)
- Registered Waste Transfer Site
- Registered Waste Treatment or Disposal Site (Location)
- Registered Waste Treatment or Disposal Site

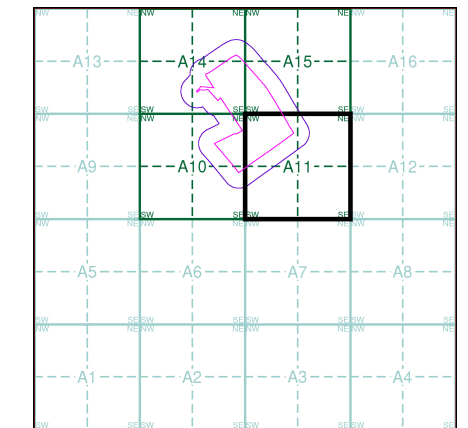
Hazardous Substances

- COMAH Site
- Explosive Site
- NIHHS Site
- Planning Hazardous Substance Consent
- Planning Hazardous Substance Enforcement

Geological

- BGS Recorded Mineral Site

Site Sensitivity Map - Segment A11

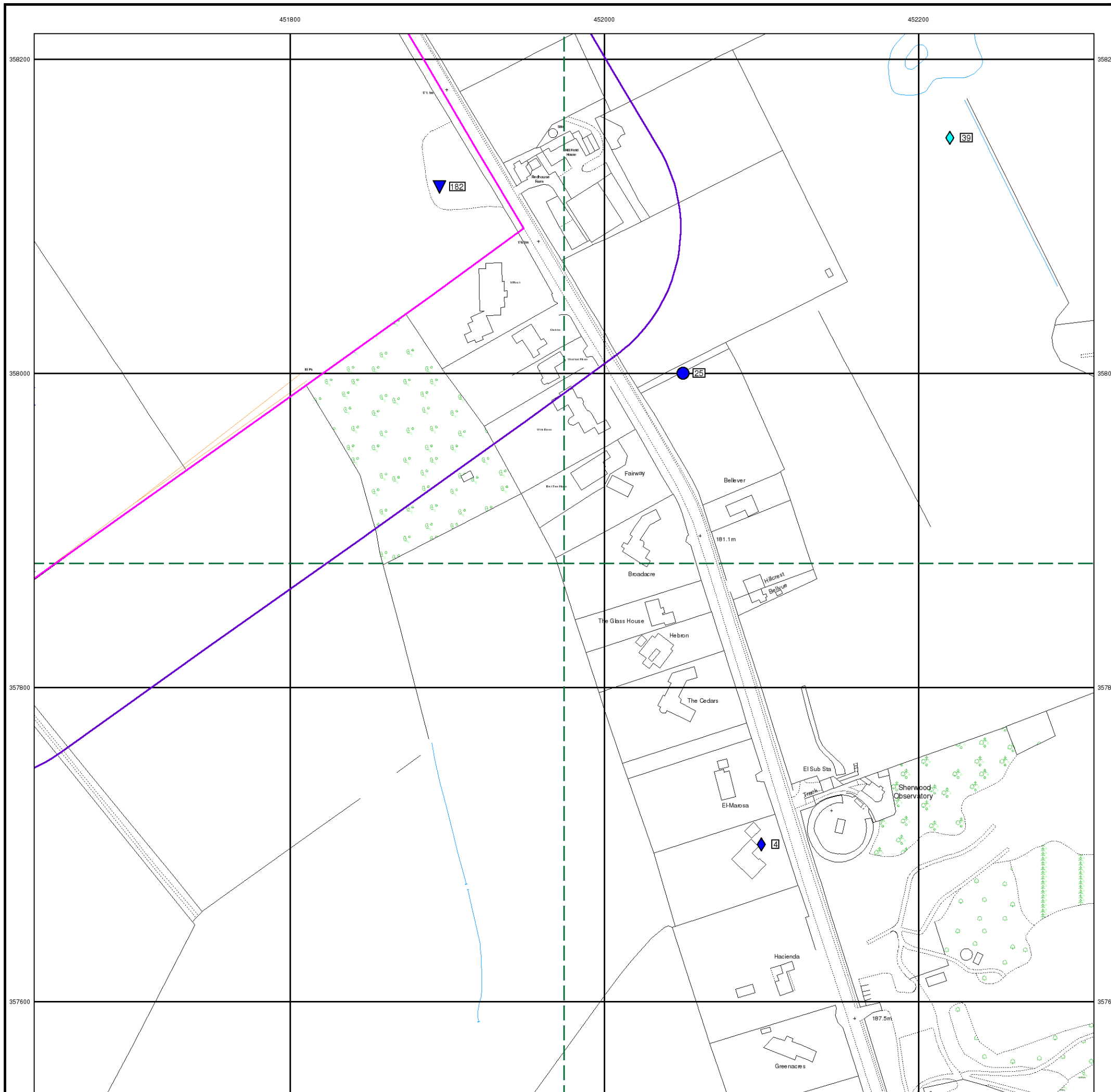


Order Details

Order Number: 290988033_1_1
 Customer Ref: 46924
 National Grid Reference: 451630, 357990
 Slice: A
 Site Area (Ha): 21.38
 Plot Buffer (m): 100

Site Details

Site at 451680, 358260



General

- Specified Site
- Specified Buffer(s)
- Bearing Reference Point
- Map ID
- Several of Type at Location
- Pylon
- Overhead Transmission Line

Agency and Hydrological

- Contaminated Land Register Entry or Notice (Location)
- Contaminated Land Register Entry or Notice
- Discharge Consent
- Enforcement or Prohibition Notice
- Integrated Pollution Control
- Integrated Pollution Prevention Control
- Local Authority Integrated Pollution Prevention and Control
- Local Authority Pollution Prevention and Control Enforcement
- Pollution Incident to Controlled Waters
- Prosecution Relating to Authorised Processes
- Prosecution Relating to Controlled Waters
- Registered Radioactive Substance
- River Network or Water Feature
- River Quality Sampling Point
- Substantiated Pollution Incident Register
- Water Abstraction
- Water Industry Act Referral

Waste

- BGS Recorded Landfill Site (Location)
- BGS Recorded Landfill Site
- EA Historic Landfill (Buffered Point)
- EA Historic Landfill (Polygon)
- Integrated Pollution Control Registered Waste Site
- Licensed Waste Management Facility (Landfill Boundary)
- Licensed Waste Management Facility (Location)
- Local Authority Recorded Landfill Site (Location)
- Local Authority Recorded Landfill Site
- Potentially Infilled Land (Non-water)
- Potentially Infilled Land (Non-water)
- Potentially Infilled Land (Non-water)
- Potentially Infilled Land (Water)
- Potentially Infilled Land (Water)
- Potentially Infilled Land (Water)
- Registered Landfill Site
- Registered Landfill Site (Location)
- Registered Landfill Site (Point Buffered to 100m)
- Registered Landfill Site (Point Buffered to 250m)
- Registered Waste Transfer Site (Location)
- Registered Waste Transfer Site
- Registered Waste Treatment or Disposal Site (Location)
- Registered Waste Treatment or Disposal Site

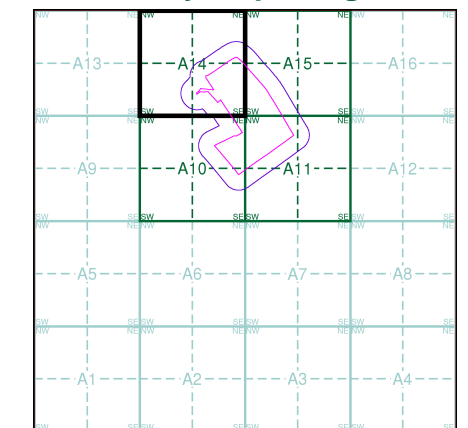
Hazardous Substances

- COMAH Site
- Explosive Site
- NIHHS Site
- Planning Hazardous Substance Consent
- Planning Hazardous Substance Enforcement
- BGS Recorded Mineral Site

Geological

- BGS Recorded Mineral Site

Site Sensitivity Map - Segment A14

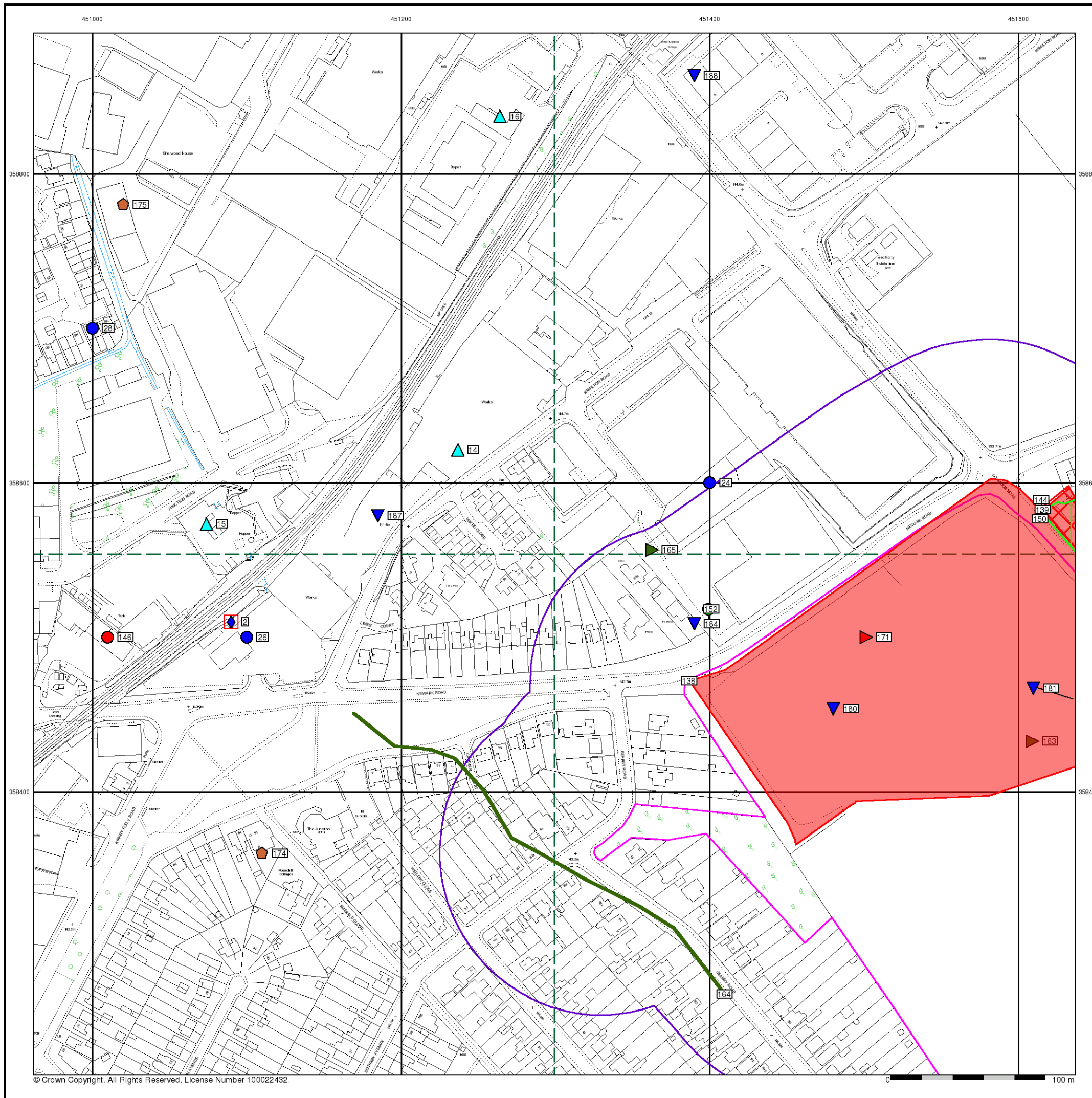


Order Details

Order Number: 290988033_1_1
 Customer Ref: 46924
 National Grid Reference: 451630, 357990
 Slice: A
 Site Area (Ha): 21.38
 Plot Buffer (m): 100

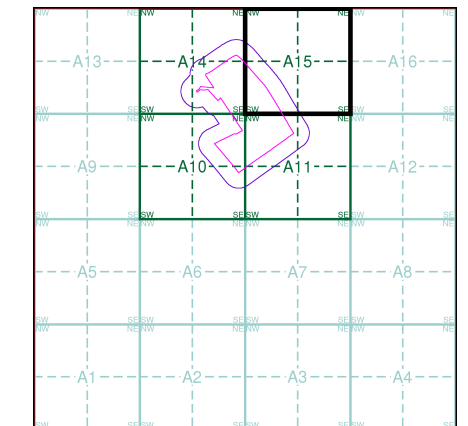
Site Details

Site at 451680, 358260



- General**
- Specified Site
 - Specified Buffer(s)
 - Bearing Reference Point
 - Map ID
 - Several of Type at Location
 - Pylon
 - Overhead Transmission Line
- Agency and Hydrological**
- Contaminated Land Register Entry or Notice (Location)
 - Contaminated Land Register Entry or Notice
 - Discharge Consent
 - Enforcement or Prohibition Notice
 - Integrated Pollution Control
 - Integrated Pollution Prevention Control
 - Local Authority Integrated Pollution Prevention and Control
 - Local Authority Pollution Prevention and Control Enforcement
 - Pollution Incident to Controlled Waters
 - Prosecution Relating to Authorised Processes
 - Prosecution Relating to Controlled Waters
 - Registered Radioactive Substance
 - River Network or Water Feature
 - River Quality Sampling Point
 - Substantiated Pollution Incident Register
 - Water Abstraction
 - Water Industry Act Referral
- Waste**
- BGS Recorded Landfill Site (Location)
 - BGS Recorded Landfill Site
 - EA Historic Landfill (Buffered Point)
 - EA Historic Landfill (Polygon)
 - Integrated Pollution Control Registered Waste Site
 - Licensed Waste Management Facility (Landfill Boundary)
 - Licensed Waste Management Facility (Location)
 - Local Authority Recorded Landfill Site (Location)
 - Local Authority Recorded Landfill Site
 - Potentially Infilled Land (Non-water)
 - Potentially Infilled Land (Non-water)
 - Potentially Infilled Land (Water)
 - Potentially Infilled Land (Water)
 - Potentially Infilled Land (Water)
 - Registered Landfill Site
 - Registered Landfill Site (Location)
 - Registered Landfill Site (Point Buffered to 100m)
 - Registered Landfill Site (Point Buffered to 250m)
 - Registered Waste Transfer Site (Location)
 - Registered Waste Transfer Site
 - Registered Waste Treatment or Disposal Site (Location)
 - Registered Waste Treatment or Disposal Site
- Hazardous Substances**
- COMAH Site
 - Explosive Site
 - NIHHS Site
 - Planning Hazardous Substance Consent
 - Planning Hazardous Substance Enforcement
- Geological**
- BGS Recorded Mineral Site

Site Sensitivity Map - Segment A15

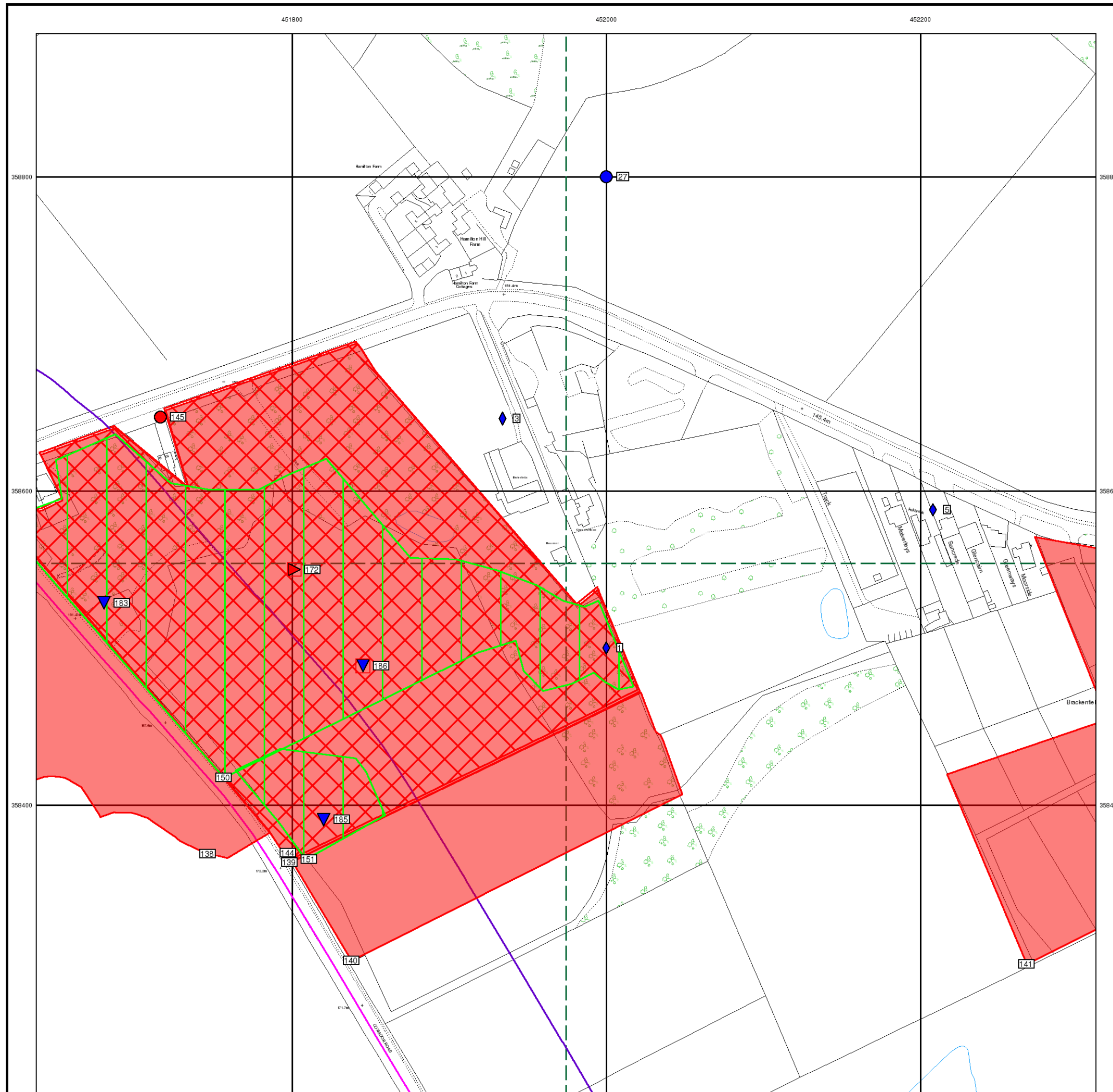


Order Details

Order Number: 290988033_1_1
 Customer Ref: 46924
 National Grid Reference: 451630, 357990
 Slice: A
 Site Area (Ha): 21.38
 Plot Buffer (m): 100

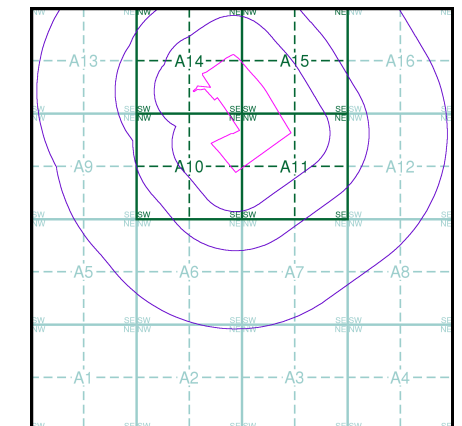
Site Details

Site at 451680, 358260



- General**
- Specified Site
 - Specified Buffer(s)
 - Bearing Reference Point
 - Map ID
 - Several of Type at Location
- Agency and Hydrological**
- Contaminated Land Register Entry or Notice (Location)
 - Discharge Consent
 - Enforcement or Prohibition Notice
 - Integrated Pollution Control
 - Integrated Pollution Prevention Control
 - Local Authority Integrated Pollution Prevention and Control
 - Local Authority Pollution Prevention and Control
 - Local Authority Pollution Prevention and Control Enforcement
 - Pollution Incident to Controlled Waters
 - Prosecution Relating to Authorised Processes
 - Prosecution Relating to Controlled Waters
 - Registered Radioactive Substance
 - River Network or Water Feature
 - River Quality Sampling Point
 - Substantiated Pollution Incident Register
 - Water Abstraction
 - Water Industry Act Referral
- Hazardous Substances**
- COMAH Site
 - Explosive Site
 - NIHHS Site
 - Planning Hazardous Substance Consent
 - Planning Hazardous Substance Enforcement
 - BGS Recorded Mineral Site
- Waste**
- BGS Recorded Landfill Site (Location)
 - BGS Recorded Landfill Site
 - EA Historic Landfill (Buffered Point)
 - EA Historic Landfill (Polygon)
 - Integrated Pollution Control Registered Waste Site
 - Licensed Waste Management Facility (Landfill Boundary)
 - Licensed Waste Management Facility (Location)
 - Local Authority Recorded Landfill Site (Location)
 - Local Authority Recorded Landfill Site
 - Potentially Infilled Land (Non-water)
 - Potentially Infilled Land (Non-water)
 - Potentially Infilled Land (Non-water)
 - Potentially Infilled Land (Water)
 - Potentially Infilled Land (Water)
 - Potentially Infilled Land (Water)
 - Registered Landfill Site (Location)
 - Registered Landfill Site (Point Buffered to 100m)
 - Registered Landfill Site (Point Buffered to 250m)
 - Registered Waste Transfer Site (Location)
 - Registered Waste Transfer Site
 - Registered Waste Treatment or Disposal Site (Location)
 - Registered Waste Treatment or Disposal Site

Site Sensitivity Map - Slice A

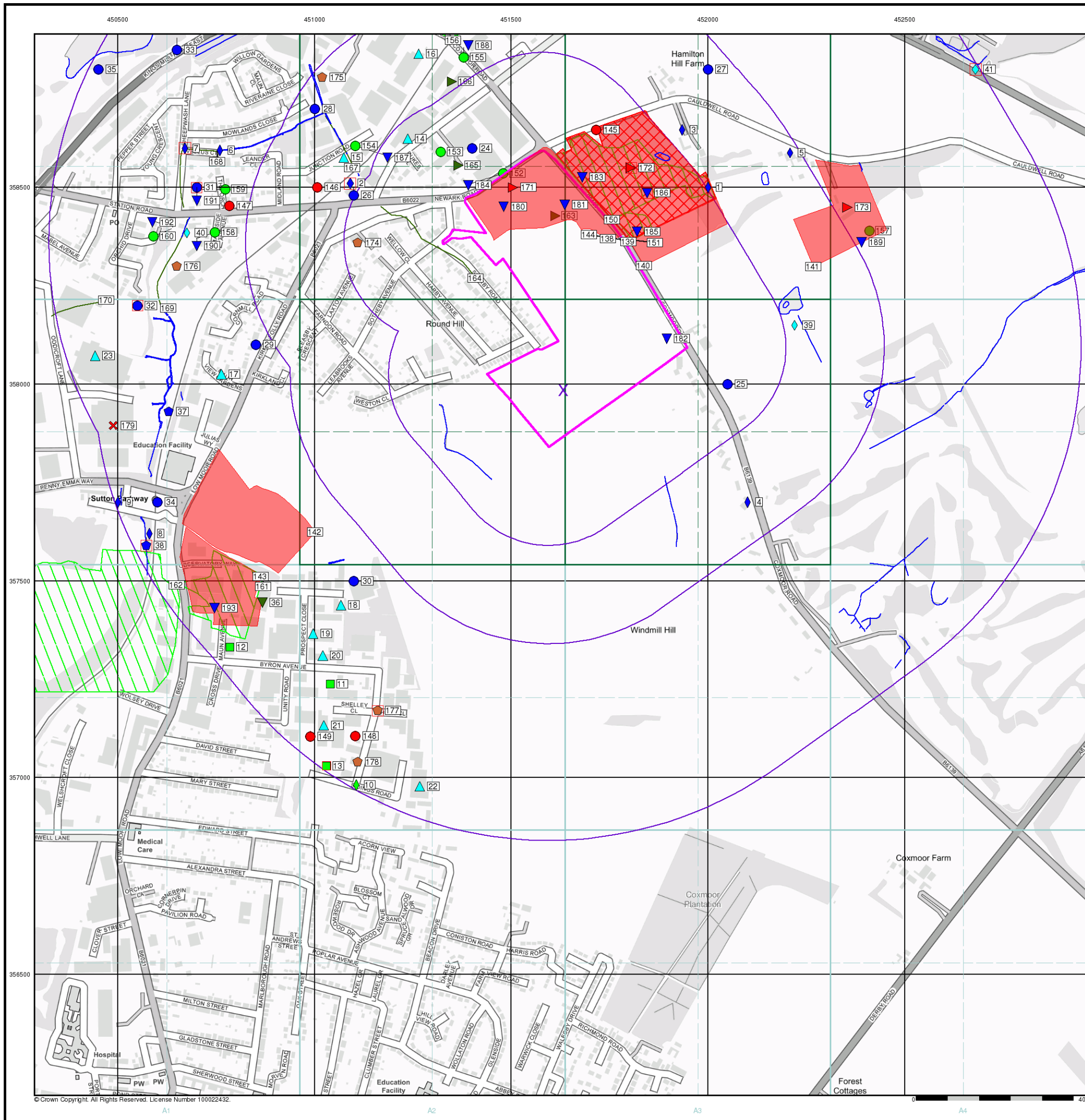


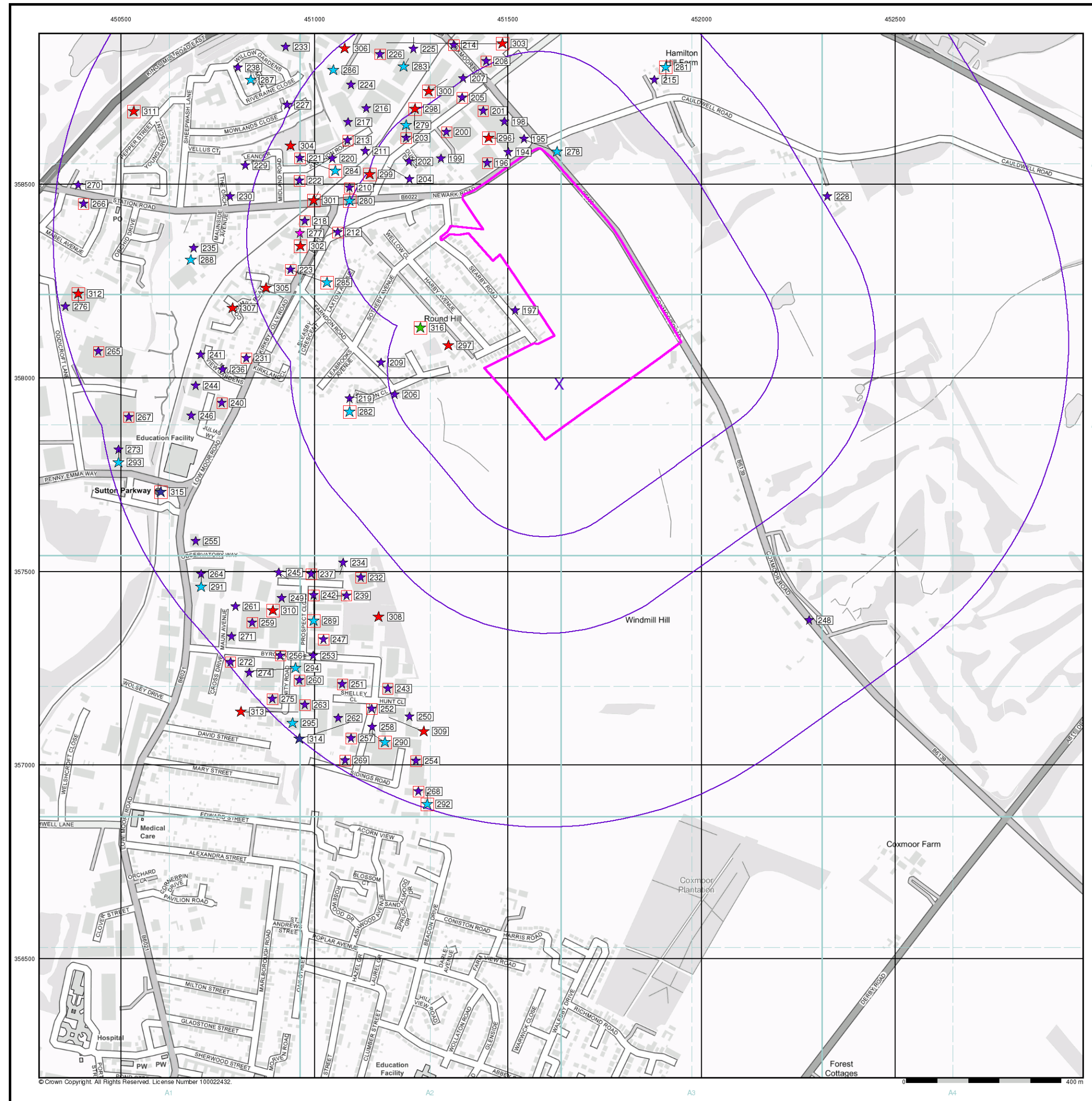
Order Details

Order Number: 290988033_1_1
 Customer Ref: 46924
 National Grid Reference: 451630, 357990
 Slice: A
 Site Area (Ha): 21.38
 Search Buffer (m): 1000

Site Details

Site at 451680, 358260





Industrial Land Use Map

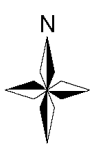
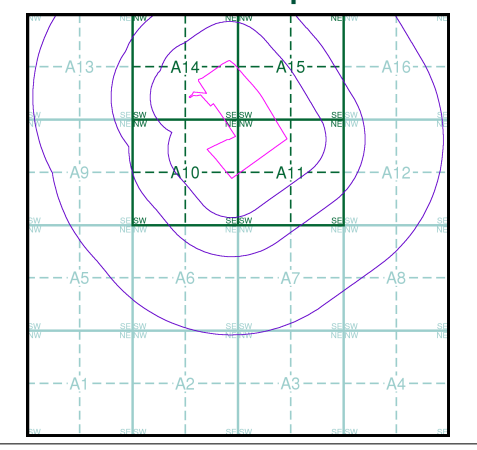
General

- Specified Site
- Specified Buffer(s)
- Bearing Reference Point
- Slice
- Map ID

Industrial Land Use

- Contemporary Trade Directory Entry
- Fuel Station Entry
- Gas Pipeline
- Points of Interest - Commercial Services
- Points of Interest - Education and Health
- Points of Interest - Manufacturing and Production
- Points of Interest - Public Infrastructure
- Points of Interest - Recreational and Environmental
- Underground Electrical Cables

Industrial Land Use Map - Slice A



Order Details

Order Number: 290988033_1_1
 Customer Ref: 46924
 National Grid Reference: 451630, 357990
 Slice: A
 Site Area (Ha): 21.38
 Search Buffer (m): 1000

Site Details

Site at 451680, 358260