



Towns Fund Consultation Feedback Summary

#MyTown



Summary: Sutton survey

Social Media Reach

26,368

Social Media Engagements

1,880

Surveys completed

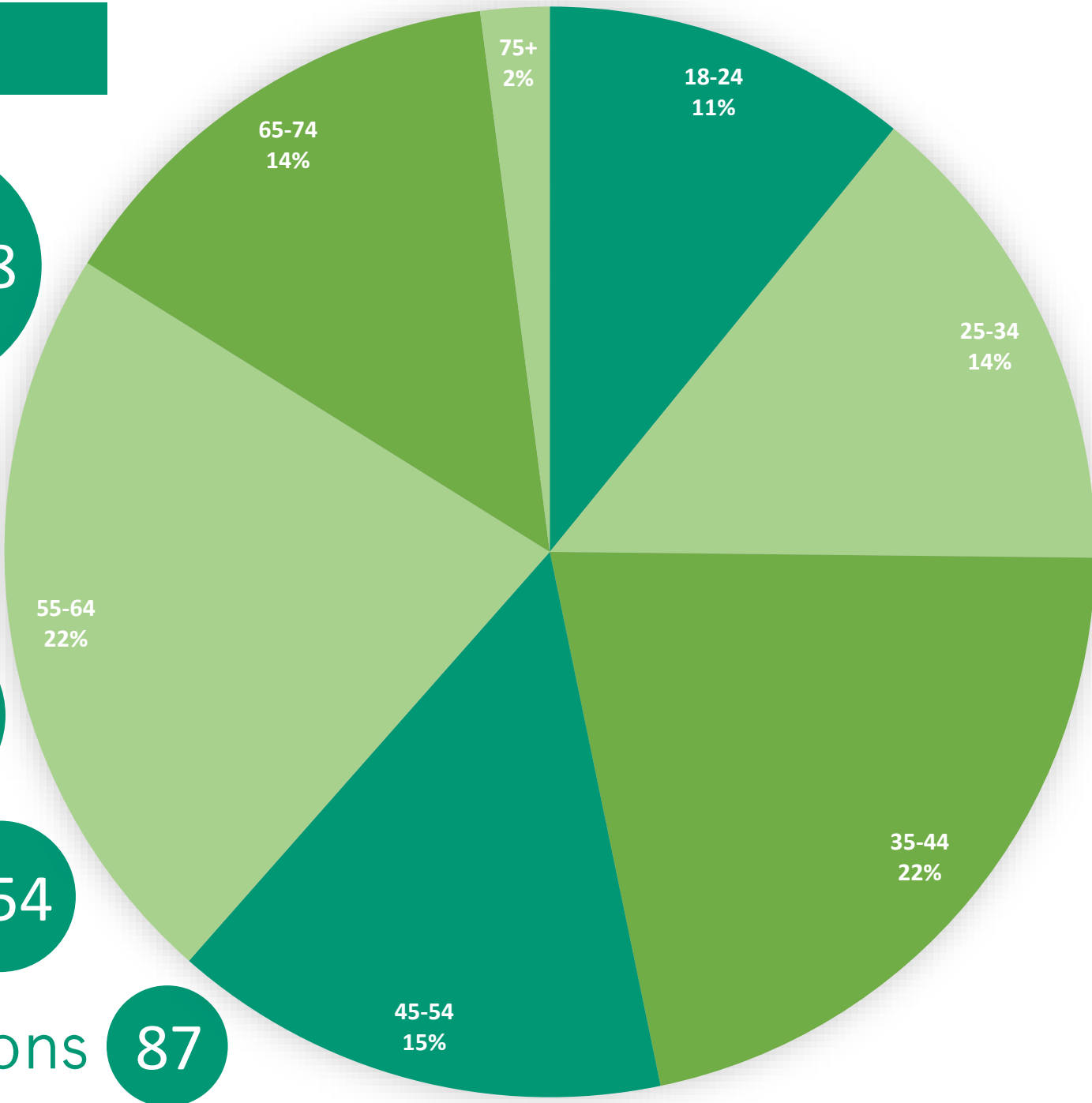
847

Survey comments

454

#mytown interactions

87



Summary: Kirkby survey

Social Media Reach

17,332

Social Media Engagements

1,404

Surveys completed

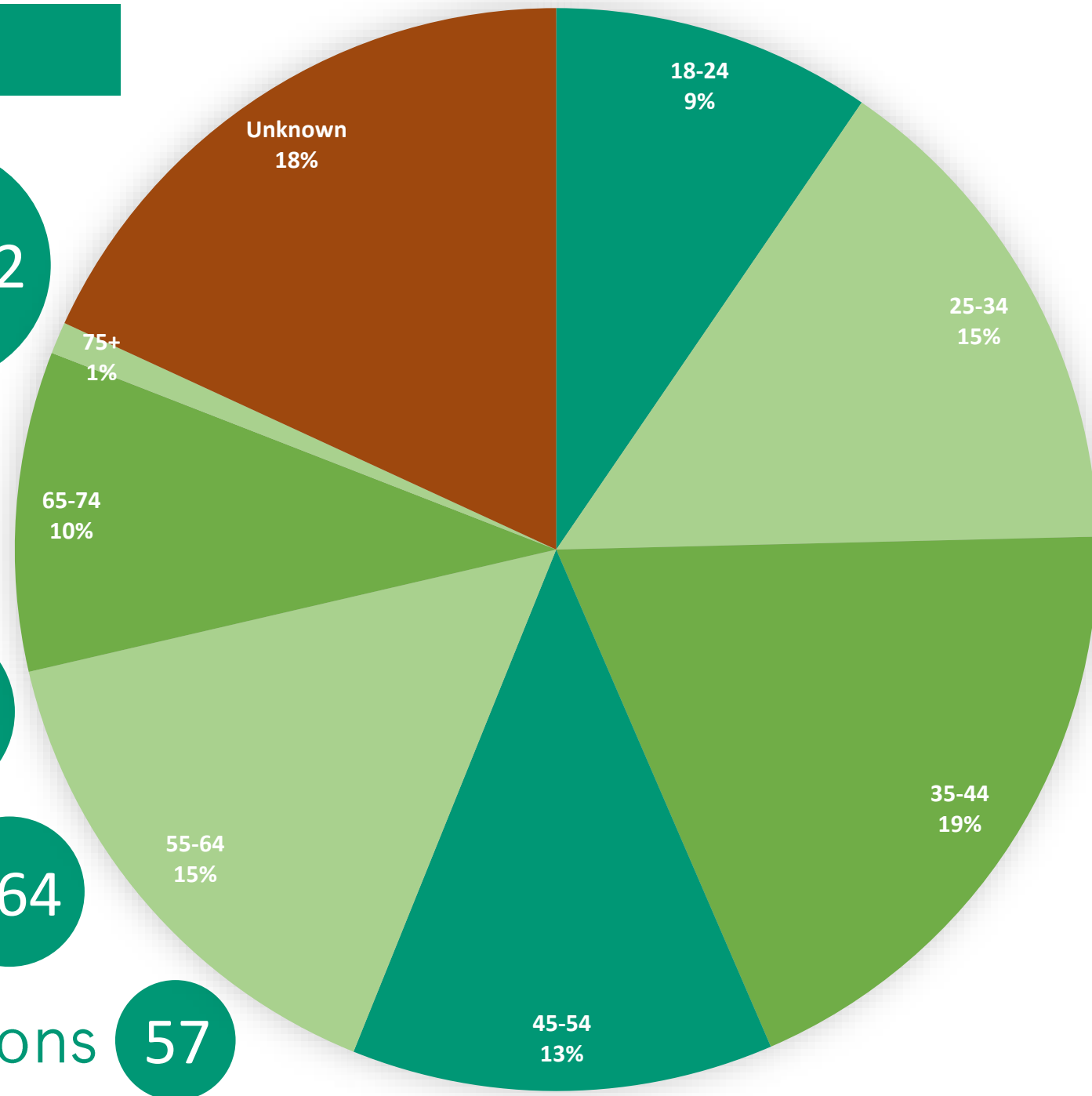
524

Survey comments

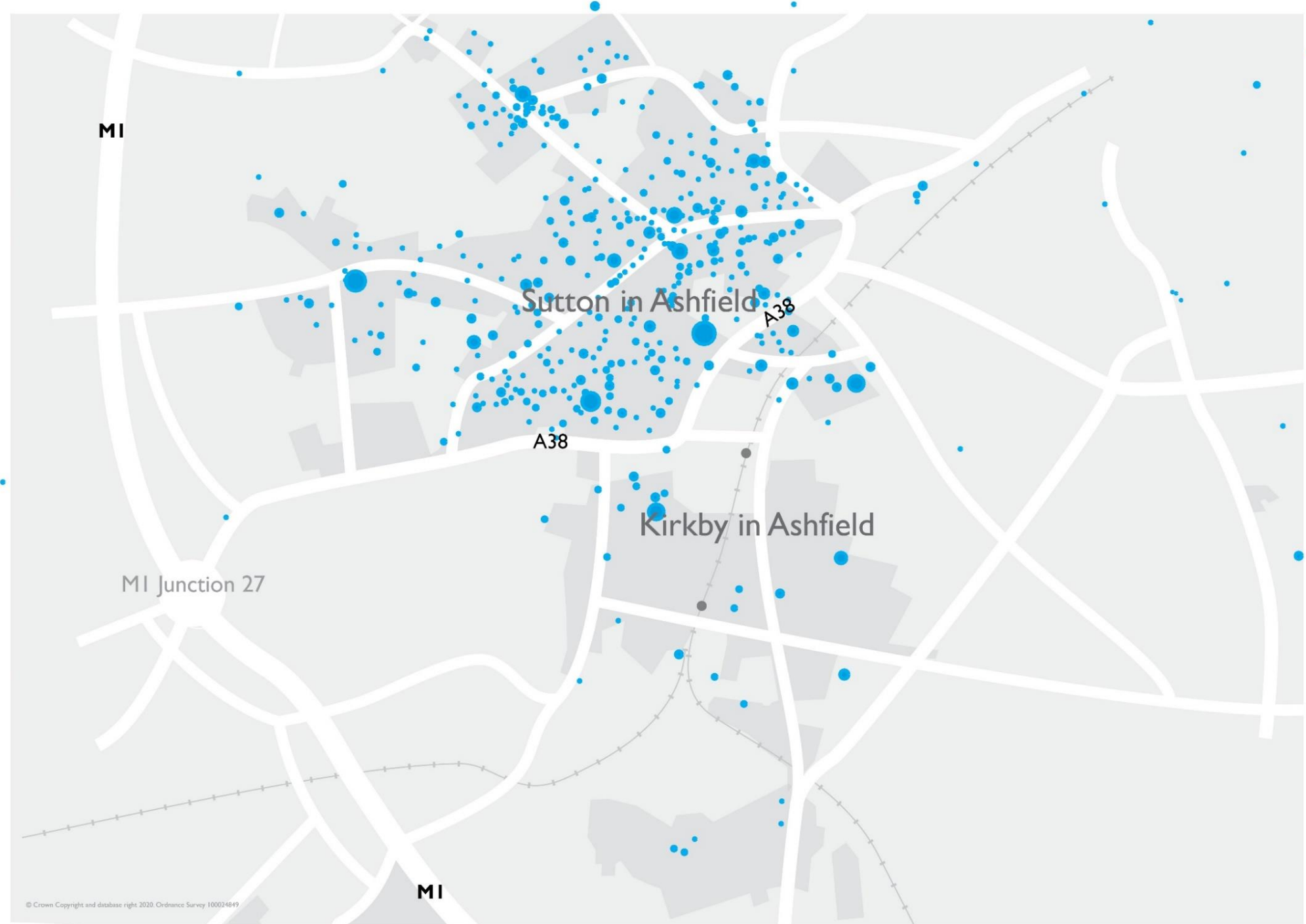
264

#mytown interactions

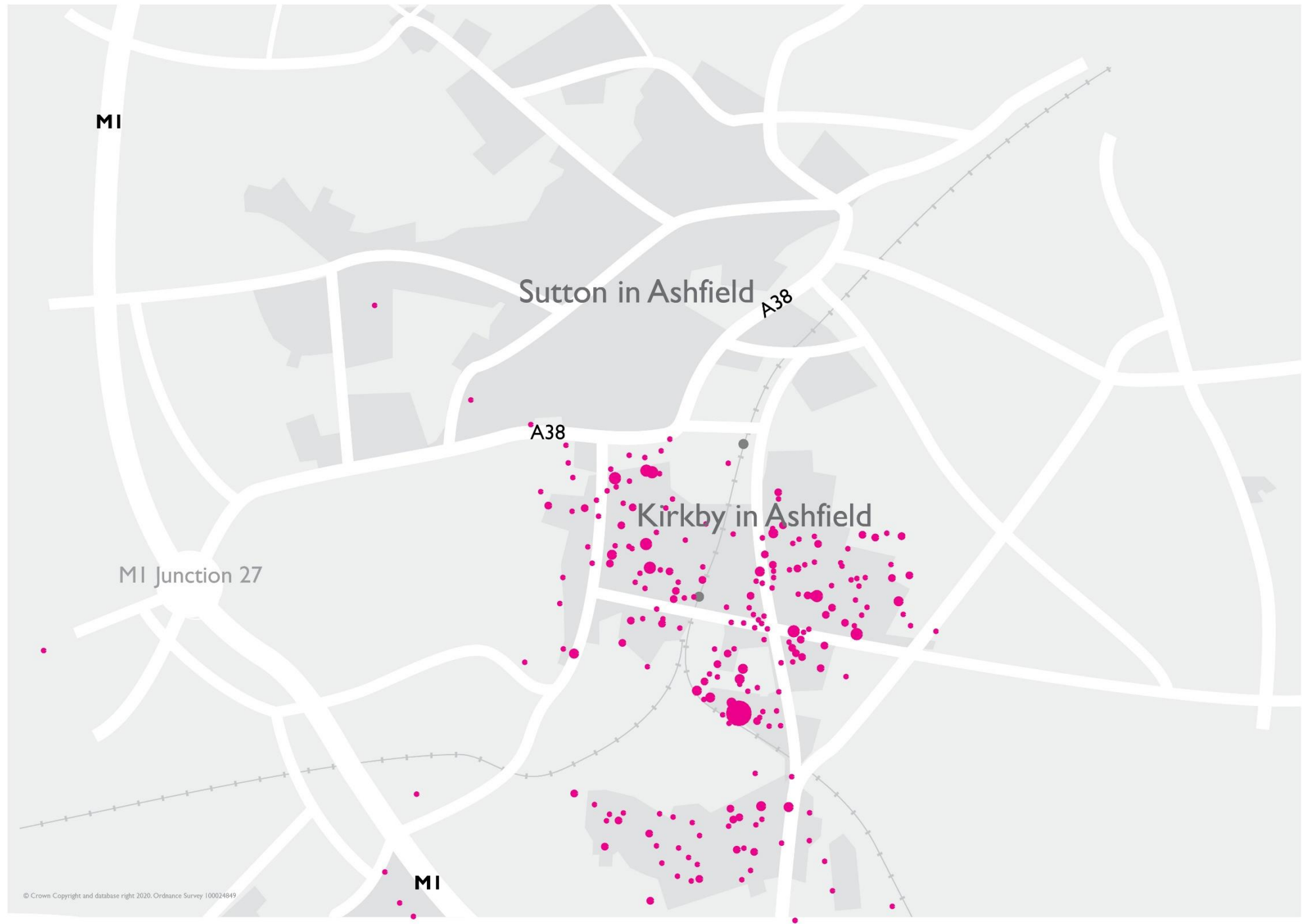
57



Summary:
Responses to the
Sutton survey by
postcode location.



Summary:
Responses to the
Kirkby survey by
postcode location.



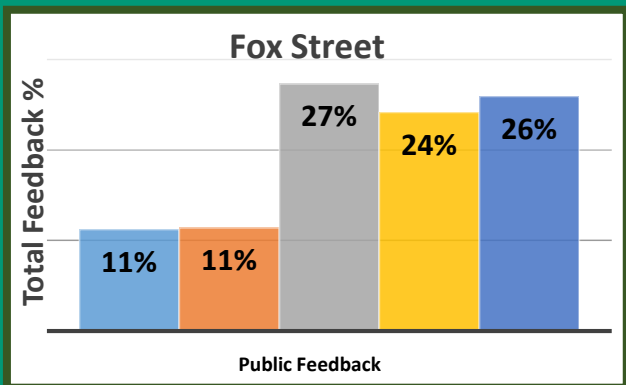


Results: Sutton - Love Where You Live

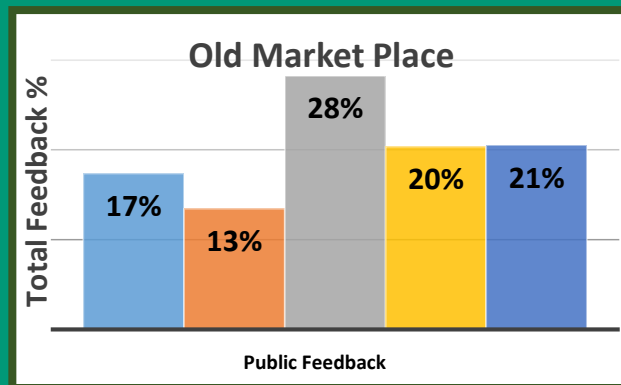
Urban Regeneration: Planning and Land Use



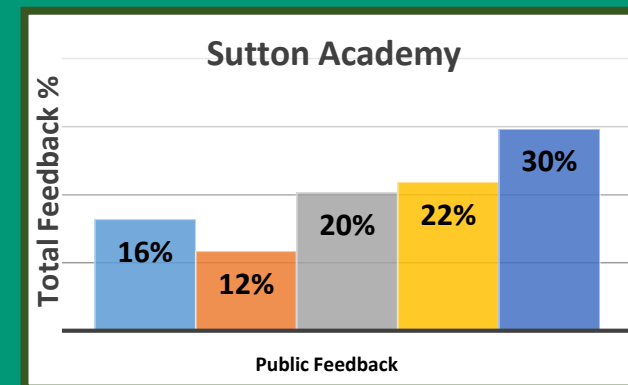
FOX STREET: Apartment building with food and drink units at ground level.



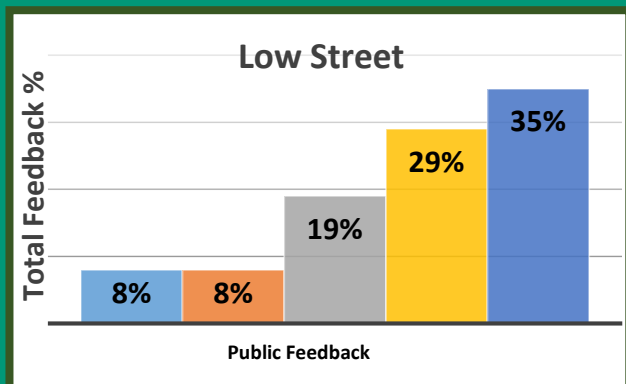
OLD MARKET PLACE: New building for learning and entertainment, art and heritage, cafés, bars and restaurants.



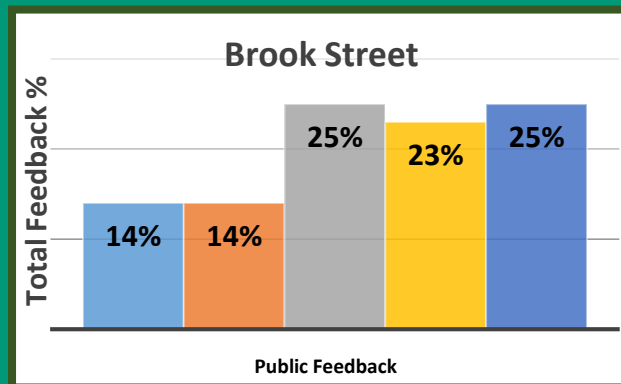
SUTTON ACADEMY: Refurbish theatre on academy site, with extension to improve the entrance to the academy.



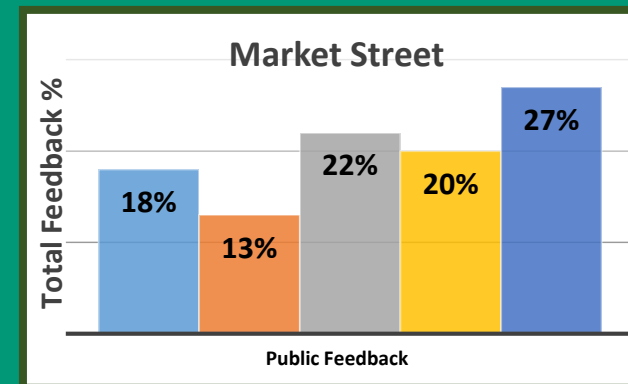
LOW STREET: Opportunity for the acquisition and re-purposing of vacant units to create improved commercial space and support non-retail use.



BROOK STREET: Redevelopment for mixed use: 'make space' at ground floor with business incubators and residential above.



MARKET STREET: Re-open highway between Market Street and Brook Street to improve traffic flow through the town centre.



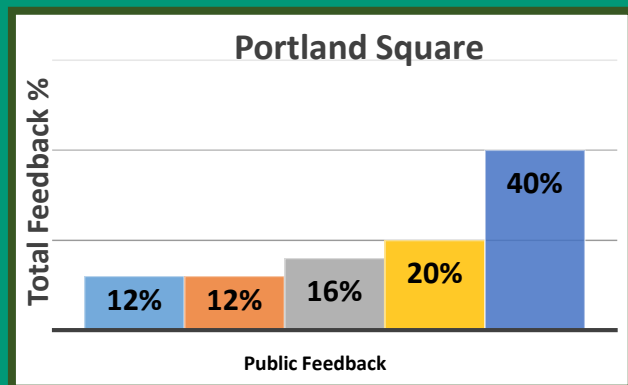


Results: Sutton - Love Where You Live

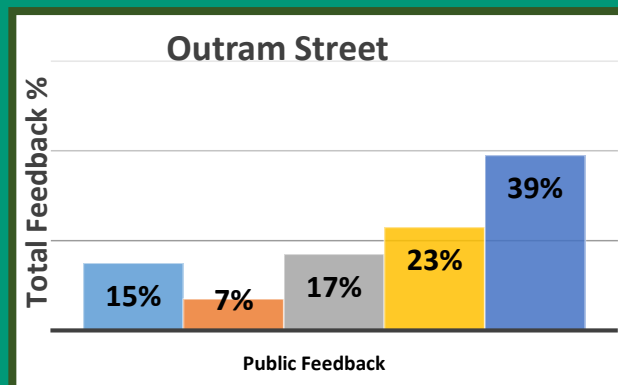
Urban Regeneration: Planning and Land Use



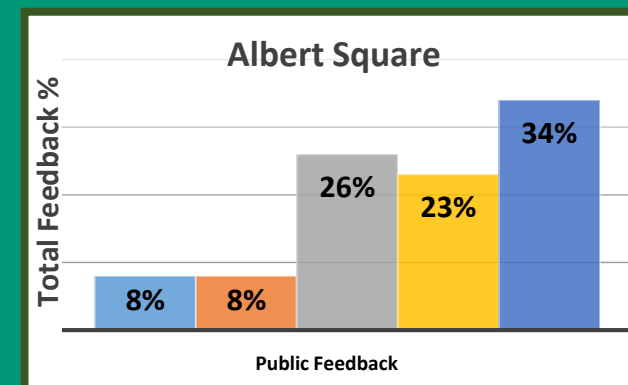
PORTLAND SQUARE: Redesign the focal point of the town centre and improve for community events and activities.



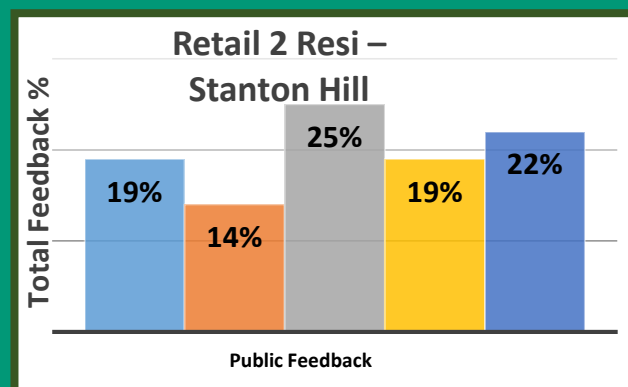
OUTRAM STREET: Encourage businesses to relocate to the town centre; empty shops to be converted to residential.



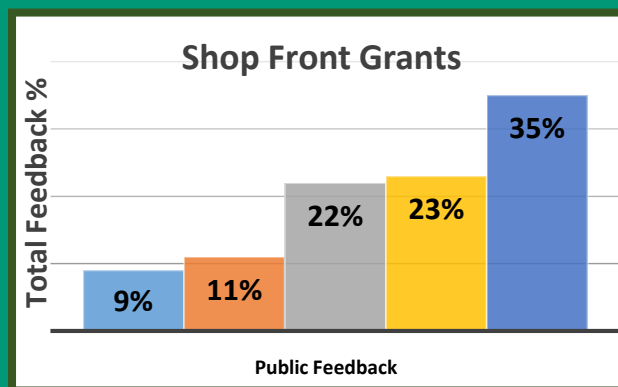
ALBERT SQUARE: Re-develop key access point into the town centre and enhance the conservation / heritage quarter.



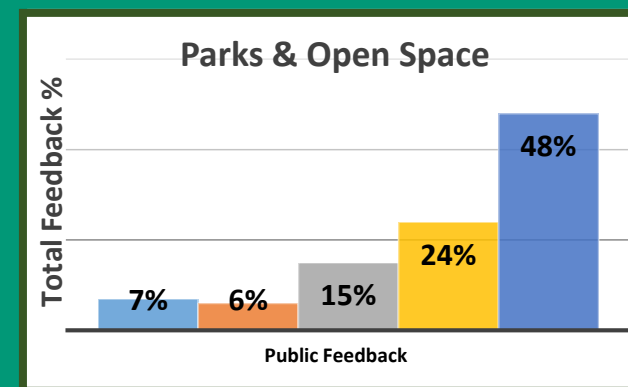
RETAIL TO RESI: Encourage businesses to relocate to the high-street; empty shops to be converted to residential.



SHOP FRONT GRANTS: Extend the existing shop front grant scheme across Sutton/Huthwaite/Stanton Hill.



PARKS & OPEN SPACE: Continue investment in sites across Sutton, Huthwaite and Stanton Hill.



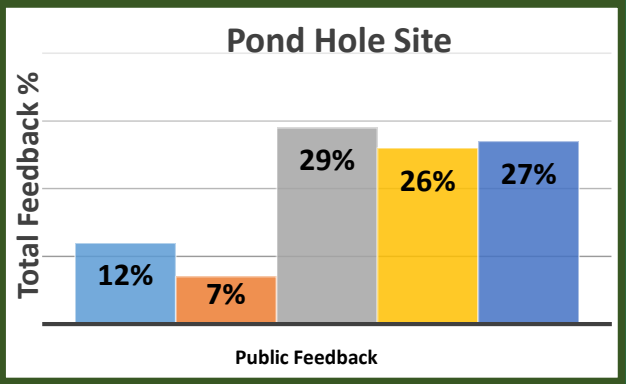


Results: Kirkby - Love Where You Live

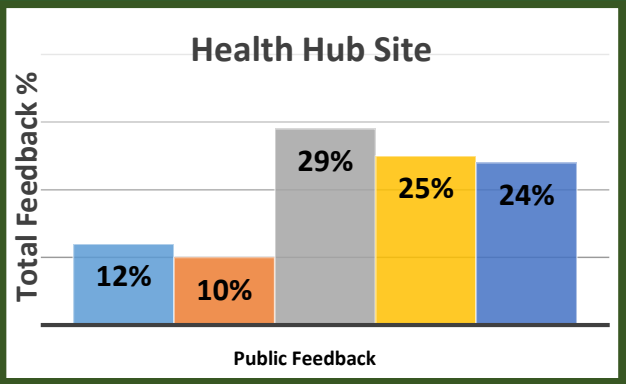
Urban Regeneration: Planning and Land Use



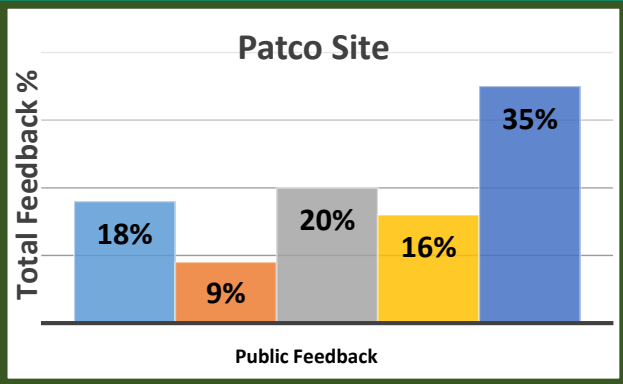
POND HOLE SITE: Redevelop for mixed use development including retail / residential or mixed use.



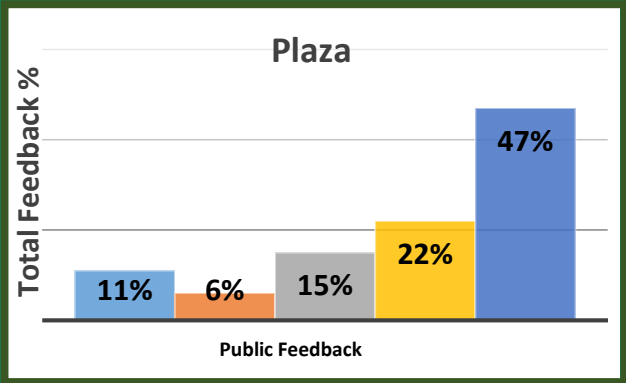
HEALTH HUB SITE: Consolidate existing sites; redevelop surplus sites for residential / retail or mixed use.



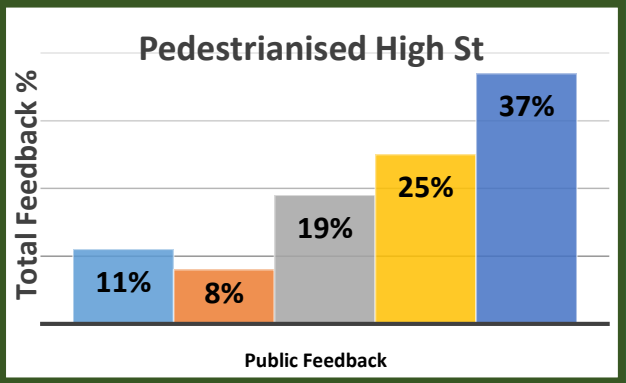
PATCO SITE: Develop for new housing including new 'link' road between Portland Street and Lowmoor Road.



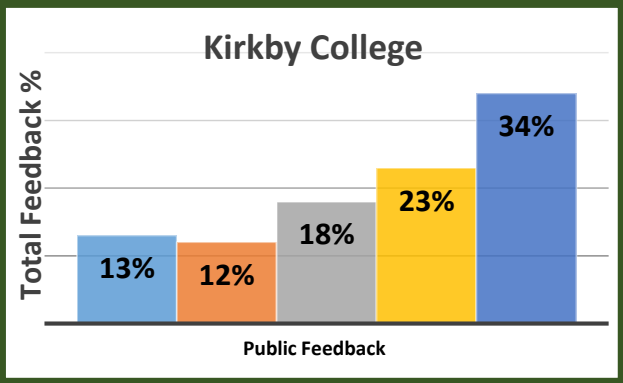
PLAZA: Commercial development around the plaza to provide active frontage / increase usage, e.g café.



PEDESTRIANISED HIGH STREET: Convert existing retail units into larger units, develop residential offer at 1st floor level.



KIRKBY COLLEGE: Campus / youth centre improvements / re-development; including improved highway access.



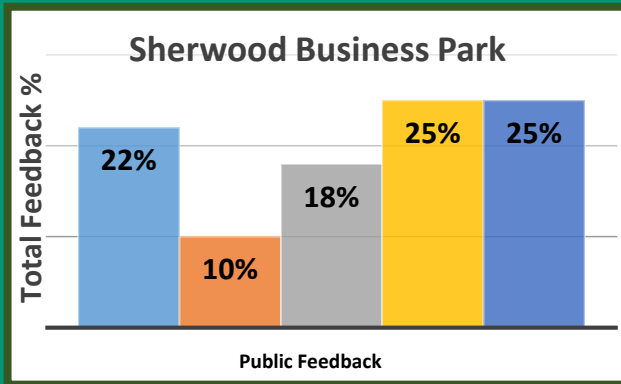


Results: Kirkby - Love Where You Live

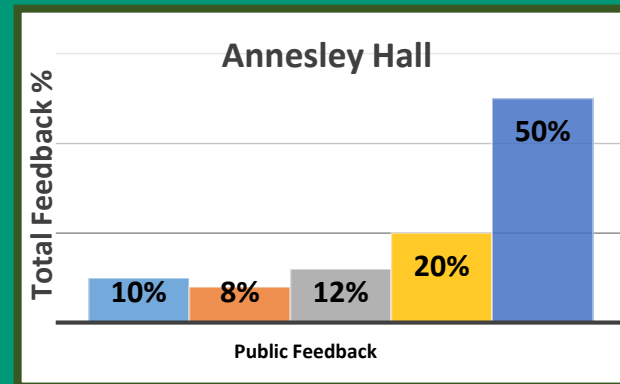
Urban Regeneration: Planning and Land Use



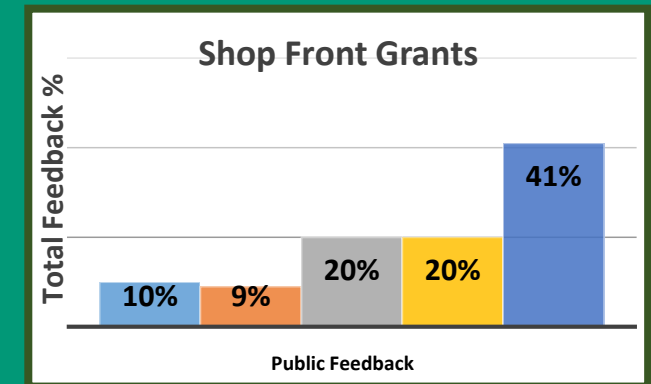
SHERWOOD BUSINESS PARK: Expand the business park and infrastructure; improve connectivity for cycling.



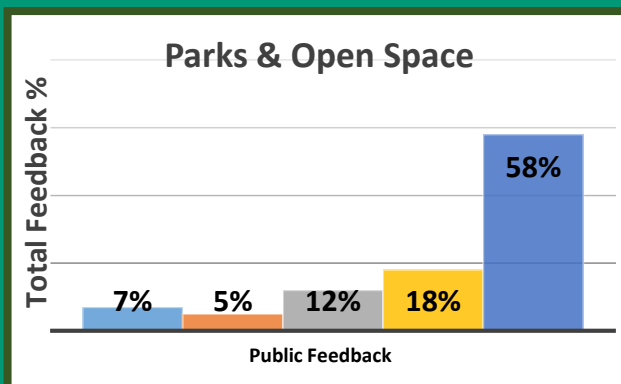
ANNESLEY HALL: Restore and repurpose grade II listed hall and grounds, e.g hotel / spa.



SHOP FRONT GRANTS: Extend the existing shop front grant improvement scheme across Kirkby and Annesley.



PARKS & OPEN SPACE: Continue investment in sites across Kirkby and Annesley.

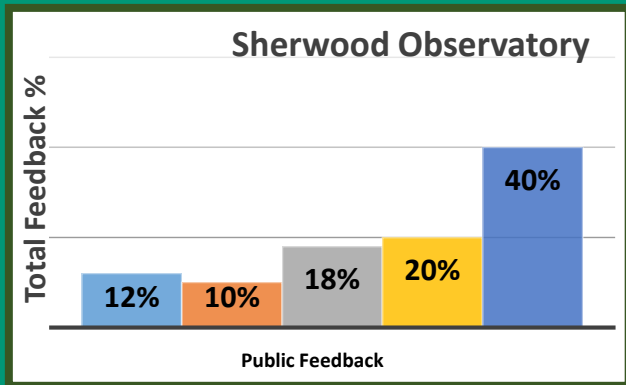


Results: Sutton/Kirkby – More to Discover

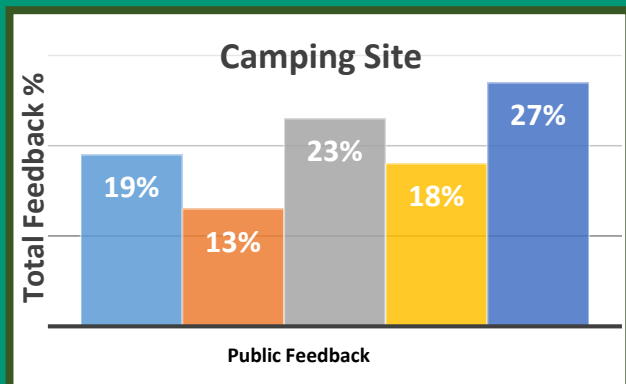
Urban Regeneration: Planning and Land Use



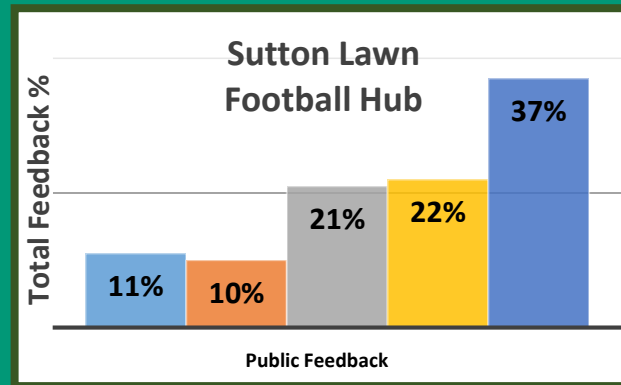
SHERWOOD OBSERVATORY: Create a unique education and tourism resource within Ashfield and the creation of a new planetarium.



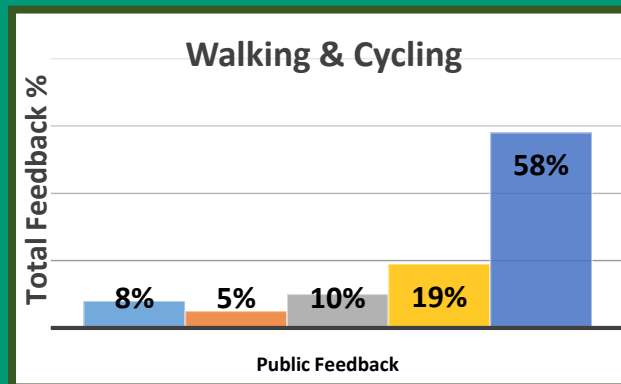
CAMPING SITE: Develop new camping site ; Ashfield is centrally located for rest stops for holiday travellers.



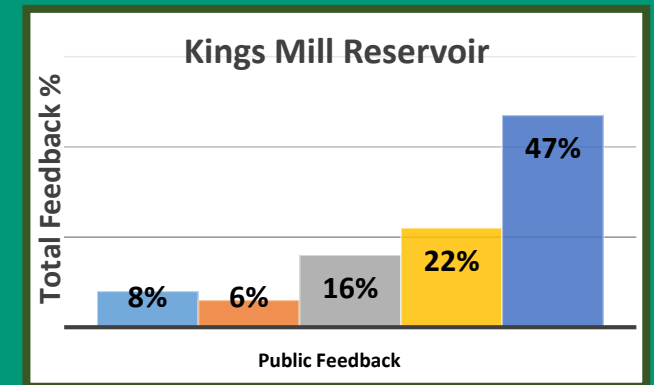
SUTTON LAWN FOOTBALL HUB: Develop into hub site for football with improved pitches, changing facilities, parking and a new 3G pitch.



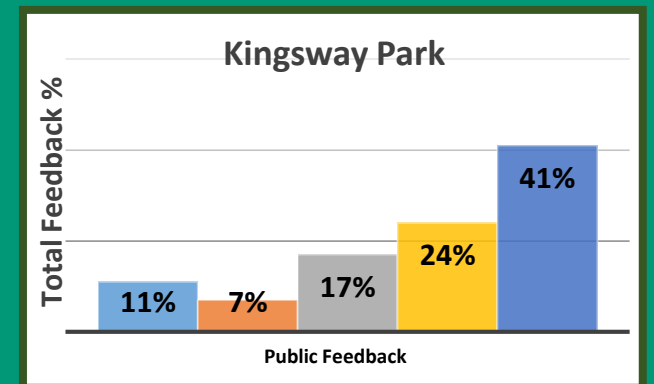
WALKING & CYCLING: Upgrade or create walking and cycling routes across Sutton.



KINGS MILL RESERVOIR: Further development of outdoor adventure facilities that are accessible and improve the visitor experience.



KINGSWAY PARK: Develop into a sports hub site with improved pitches and changing rooms.

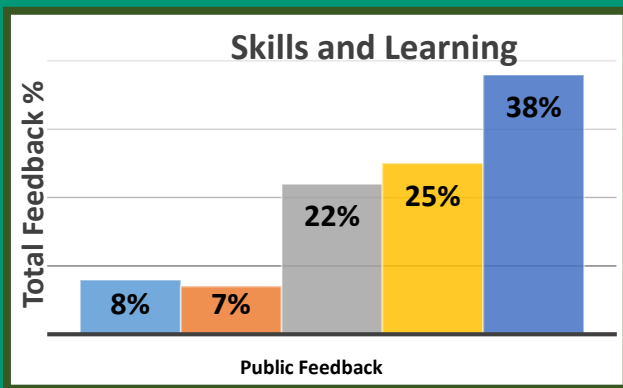




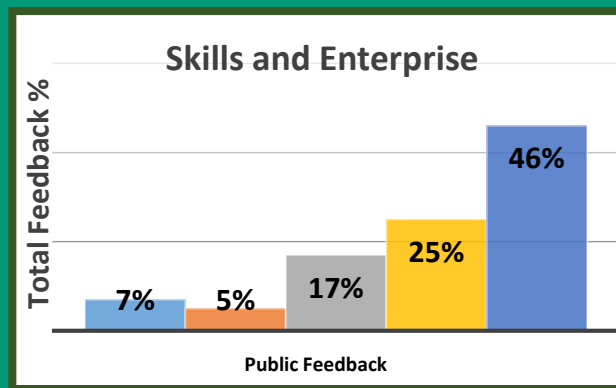
Results: Sutton/Kirkby – Succeed in Ashfield

Infrastructure: Skills & Enterprise

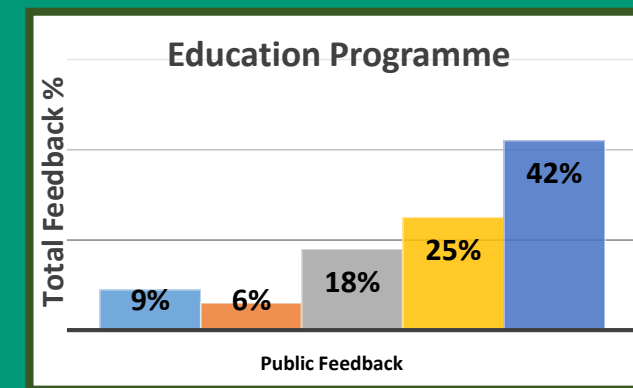
SKILLS AND LEARNING: Develop skills and provide learning support offer through Inspire / Sutton / Kirkby Library.



SKILLS AND ENTERPRISE: Support realignment of skills and enterprise to match unemployed people into jobs.



EDUCATION PROGRAMME: Work with NTU, VWN & local academies to provide funding for sustainable programmes.





Results: Sutton/Kirkby – Succeed in Ashfield

Connectivity: Transport

Strongly disagree

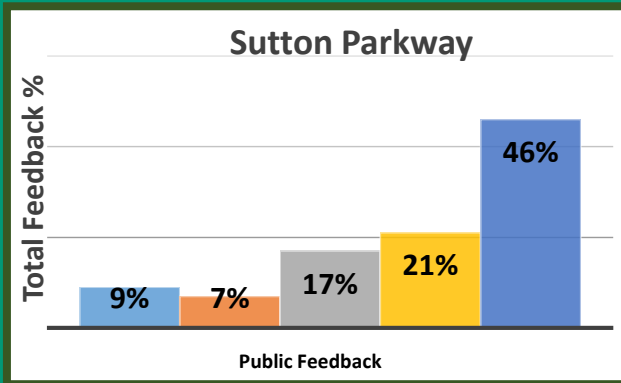
Disagree

Neither agree or disagree

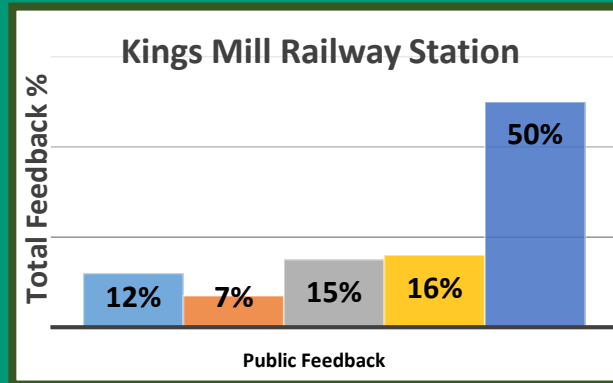
Agree

Strongly agree

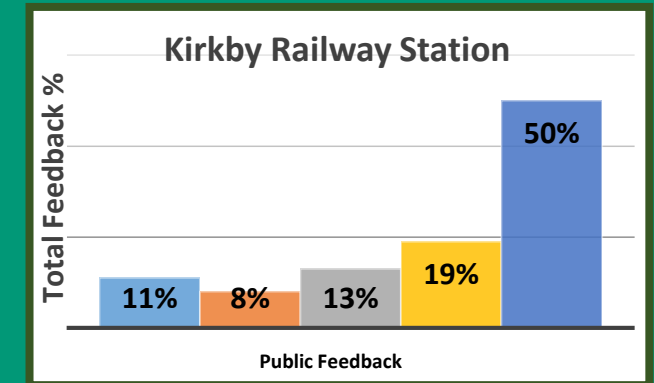
SUTTON PARKWAY: Upgrade existing / provide new facilities including bus pull-in, increased parking provision (incl. EV charging) and bicycle storage.



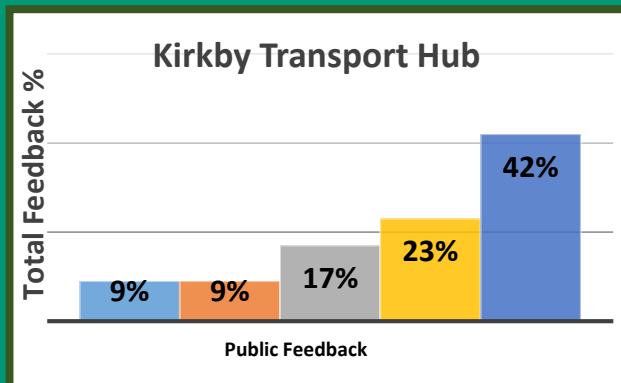
KINGS MILL RAILWAY STATION: Improve commuter access to jobs and facilities within Ashfield including Kings Mill Hospital and Kings Mill Reservoir.



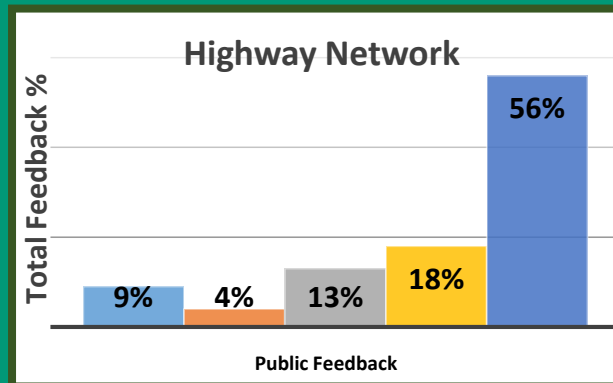
KIRKBY RAILWAY STATION: Upgrade facilities including a new station building, platform shelters and improved disabled access.



KIRKBY TRANSPORT HUB: Include bus pull-in, increased parking provision (incl EV charging) and bicycle storage.



HIGHWAY NETWORK: Develop routes to relieve town centre congestion and improve traffic flow.



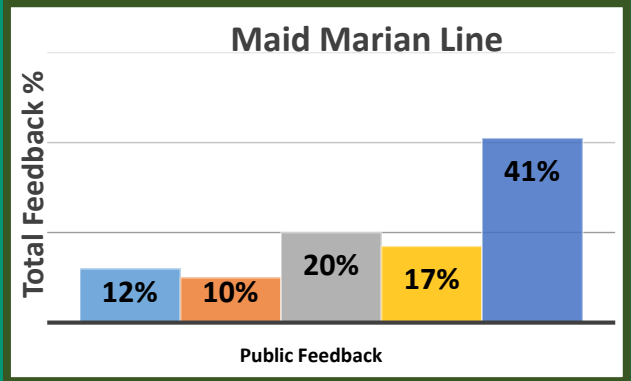


Results: Sutton/Kirkby – Succeed in Ashfield

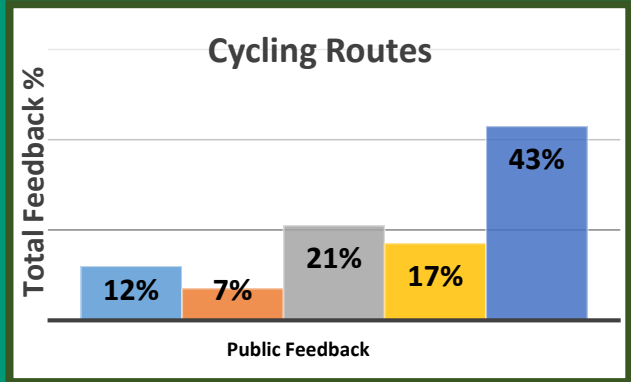
Connectivity: Transport & Digital



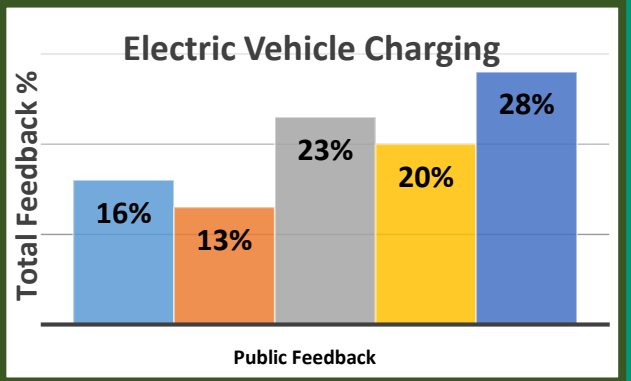
MAID MARIAN LINE: Upgrade existing freight-line to a passenger service connecting to the proposed East Midlands HS2 Hub Station at Toton.



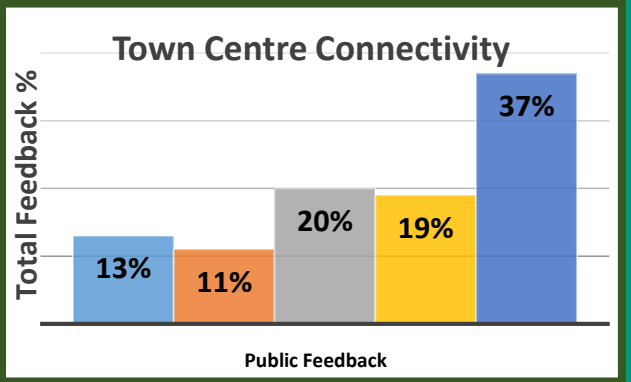
CYCLING ROUTES: Upgrade existing or create new sustainable commuter routes.



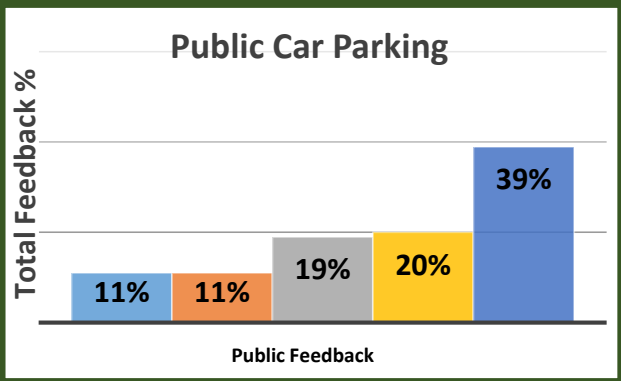
ELECTRIC VEHICLE CHARGING: Increase the number of electric vehicle charging points to cater for predicted future demand.



TOWN CENTRE INTERNET & MOBILE CONNECTIVITY: Support businesses to improve their online presence for improved customer experience



PUBLIC CAR PARKING: Improve the capacity of existing car parks / provide new locations for additional provision where required.



VISITOR Wi-Fi: Improve access for tourists to information / promotions / retail offers when visiting the local area

