

**Sutton-in-Ashfield**  
Classified Junction Count

**Site 12 of 13**  
A38 Kings Mill Road East (North)  
B6139 Coxmoor Road  
A38 Kings Mill Road East (South)  
Coxmoor Road

**Lat/Long**  
lat 53.126075° lon -1.238537°

**Date**  
Tuesday 26 April 2022

**Weather**  
Sunny Intervals  
Temp: 11°C

0730 - 0930 (Weekday AM Peak)

TIME	Movement 12.5: Northbound from B6139 Coxmoor Road to Coxmoor Road								Original Data	
	P/CYCLE	M/CYCLE	CAR	TAXI	LGV	OGV1	OGV2	BUS/COACH	TOTAL	PCU TOTAL
0730 - 0745	0	0	29	1	6	1	0	0	37	37.50
0745 - 0800	0	0	26	0	9	0	0	0	35	35.00
0800 - 0815	0	0	28	0	2	0	0	0	30	30.00
0815 - 0830	0	1	38	0	8	0	0	0	47	46.40
0830 - 0845	1	0	31	2	5	0	0	0	39	38.20
0845 - 0900	0	1	23	0	3	0	0	0	27	26.40
0900 - 0915	0	0	52	0	2	1	0	0	55	55.50
0915 - 0930	0	1	33	0	6	1	0	0	41	40.90

**Date**  
Tuesday 26 April 2022

**Weather**  
Sunny Intervals  
Temp: 16°C

1600 - 1830 (Weekday PM Peak)

TIME	Movement 12.5: Northbound from B6139 Coxmoor Road to Coxmoor Road								Original Data	
	P/CYCLE	M/CYCLE	CAR	TAXI	LGV	OGV1	OGV2	BUS/COACH	TOTAL	PCU TOTAL
1600 - 1615	1	1	64	0	14	0	0	0	80	78.60
1615 - 1630	2	0	56	0	10	0	0	0	68	66.40
1630 - 1645	1	1	59	0	11	2	0	0	74	73.60
1645 - 1700	0	0	68	0	9	0	0	1	78	79.00
1700 - 1715	1	2	69	0	10	0	0	0	82	80.00
1715 - 1730	1	1	67	2	7	0	0	0	78	76.60
1730 - 1745	0	0	60	0	8	0	0	0	68	68.00
1745 - 1800	0	0	48	0	7	0	0	0	55	55.00
1800 - 1815	0	0	50	1	6	0	0	0	57	57.00
1815 - 1830	0	0	42	0	2	0	0	0	44	44.00

**Sutton-in-Ashfield**  
Classified Junction Count

**Site 12 of 13**  
A38 Kings Mill Road East (North)  
B6139 Coxmoor Road  
A38 Kings Mill Road East (South)  
Coxmoor Road

**Lat/Long**  
lat 53.126075° lon -1.238537°

**Date**  
Tuesday 26 April 2022

**Weather**  
Sunny Intervals  
Temp: 11°C

0730 - 0930 (Weekday AM Peak)

TIME	Movement 12.6: Right from B6139 Coxmoor Road to A38 Kings Mill Road East (North)								Original Data	
	P/CYCLE	M/CYCLE	CAR	TAXI	LGV	OGV1	OGV2	BUS/COACH	TOTAL	PCU TOTAL
0730 - 0745	0	0	57	1	3	0	1	0	62	63.30
0745 - 0800	0	0	42	2	6	1	1	0	52	53.80
0800 - 0815	0	0	33	0	3	1	0	0	37	37.50
0815 - 0830	0	0	42	1	2	1	1	0	47	48.80
0830 - 0845	0	0	32	3	3	0	1	0	39	40.30
0845 - 0900	0	0	32	1	4	0	2	0	39	41.60
0900 - 0915	0	1	29	3	6	1	1	0	41	42.20
0915 - 0930	0	0	24	3	2	1	1	0	31	32.80

**Date**  
Tuesday 26 April 2022

**Weather**  
Sunny Intervals  
Temp: 16°C

1600 - 1830 (Weekday PM Peak)

TIME	Movement 12.6: Right from B6139 Coxmoor Road to A38 Kings Mill Road East (North)								Original Data	
	P/CYCLE	M/CYCLE	CAR	TAXI	LGV	OGV1	OGV2	BUS/COACH	TOTAL	PCU TOTAL
1600 - 1615	0	1	30	3	8	4	0	0	46	47.40
1615 - 1630	0	0	49	2	10	2	0	0	63	64.00
1630 - 1645	0	0	59	2	8	0	0	0	69	69.00
1645 - 1700	0	0	39	2	9	1	0	0	51	51.50
1700 - 1715	0	1	40	0	1	0	0	0	42	41.40
1715 - 1730	0	1	40	3	4	0	0	0	48	47.40
1730 - 1745	0	0	35	1	4	0	0	1	41	42.00
1745 - 1800	0	0	18	0	5	0	0	0	23	23.00
1800 - 1815	0	1	30	1	3	0	0	0	35	34.40
1815 - 1830	0	0	20	2	3	0	0	0	25	25.00

**Sutton-in-Ashfield**  
Classified Junction Count

**Site 12 of 13**  
A38 Kings Mill Road East (North)  
B6139 Coxmoor Road  
A38 Kings Mill Road East (South)  
Coxmoor Road

**Lat/Long**  
lat 53.126075° lon -1.238537°

**Date**  
Tuesday 26 April 2022

**Weather**  
Sunny Intervals  
Temp: 11°C

0730 - 0930 (Weekday AM Peak)

TIME	Movement 12.7: Left from A38 Kings Mill Road East (South) to Coxmoor Road								Original Data	
	P/CYCLE	M/CYCLE	CAR	TAXI	LGV	OGV1	OGV2	BUS/COACH	TOTAL	PCU TOTAL
0730 - 0745	0	0	7	1	3	1	1	0	13	14.80
0745 - 0800	0	0	13	0	3	0	1	1	18	20.30
0800 - 0815	0	0	18	1	5	0	0	0	24	24.00
0815 - 0830	0	0	13	0	4	1	0	1	19	20.50
0830 - 0845	0	0	15	0	9	0	1	1	26	28.30
0845 - 0900	0	0	19	0	3	0	0	0	22	22.00
0900 - 0915	0	1	14	1	5	0	0	1	22	22.40
0915 - 0930	0	0	15	2	3	1	1	1	23	25.80

**Date**  
Tuesday 26 April 2022

**Weather**  
Sunny Intervals  
Temp: 16°C

1600 - 1830 (Weekday PM Peak)

TIME	Movement 12.7: Left from A38 Kings Mill Road East (South) to Coxmoor Road								Original Data	
	P/CYCLE	M/CYCLE	CAR	TAXI	LGV	OGV1	OGV2	BUS/COACH	TOTAL	PCU TOTAL
1600 - 1615	0	0	26	1	2	0	0	0	29	29.00
1615 - 1630	1	0	18	0	2	1	0	0	22	21.70
1630 - 1645	0	0	30	2	4	0	0	0	36	36.00
1645 - 1700	0	0	23	0	3	0	0	0	26	26.00
1700 - 1715	0	0	23	0	6	0	0	0	29	29.00
1715 - 1730	0	0	24	1	5	0	0	0	30	30.00
1730 - 1745	1	0	27	1	4	0	0	0	33	32.20
1745 - 1800	0	0	17	0	4	0	0	0	21	21.00
1800 - 1815	0	0	11	0	3	0	1	0	15	16.30
1815 - 1830	0	0	23	0	4	0	0	0	27	27.00

**Sutton-in-Ashfield**  
Classified Junction Count

**Site 12 of 13**  
A38 Kings Mill Road East (North)  
B6139 Coxmoor Road  
A38 Kings Mill Road East (South)  
Coxmoor Road

**Lat/Long**  
lat 53.126075° lon -1.238537°

**Date**  
Tuesday 26 April 2022

**Weather**  
Sunny Intervals  
Temp: 11°C

0730 - 0930 (Weekday AM Peak)

TIME	Movement 12.8: Eastbound from A38 Kings Mill Road East (South) to A38 Kings Mill Road East (North)								Original Data	
	P/CYCLE	M/CYCLE	CAR	TAXI	LGV	OGV1	OGV2	BUS/COACH	TOTAL	PCU TOTAL
0730 - 0745	0	0	216	0	46	6	6	0	274	284.80
0745 - 0800	0	1	205	1	44	7	14	0	272	293.10
0800 - 0815	0	0	185	1	29	7	13	0	235	255.40
0815 - 0830	2	0	205	0	28	4	9	1	249	262.10
0830 - 0845	0	0	198	3	30	8	13	2	254	276.90
0845 - 0900	0	0	220	0	37	4	10	3	274	292.00
0900 - 0915	0	0	177	2	24	6	14	1	224	246.20
0915 - 0930	0	0	126	1	31	5	13	2	178	199.40

**Date**  
Tuesday 26 April 2022

**Weather**  
Sunny Intervals  
Temp: 16°C

1600 - 1830 (Weekday PM Peak)

TIME	Movement 12.8: Eastbound from A38 Kings Mill Road East (South) to A38 Kings Mill Road East (North)								Original Data	
	P/CYCLE	M/CYCLE	CAR	TAXI	LGV	OGV1	OGV2	BUS/COACH	TOTAL	PCU TOTAL
1600 - 1615	3	2	196	2	42	2	3	0	250	251.30
1615 - 1630	1	3	227	1	31	3	8	0	274	283.30
1630 - 1645	1	3	250	3	30	2	2	0	291	292.00
1645 - 1700	3	6	224	5	30	7	9	0	284	293.20
1700 - 1715	1	2	247	2	21	1	1	1	276	276.80
1715 - 1730	4	4	258	0	30	2	4	0	302	302.60
1730 - 1745	1	1	246	1	33	4	0	0	286	286.60
1745 - 1800	0	0	220	4	24	1	4	1	254	260.70
1800 - 1815	0	0	247	1	22	0	5	2	277	285.50
1815 - 1830	1	2	206	0	26	2	5	0	242	247.50



**Sutton-in-Ashfield**  
Classified Junction Count

**Site 12 of 13**  
A38 Kings Mill Road East (North)  
B6139 Coxmoor Road  
A38 Kings Mill Road East (South)  
Coxmoor Road

**Lat/Long**  
lat 53.126075° lon -1.238537°

**Date**  
Tuesday 26 April 2022

**Weather**  
Sunny Intervals  
Temp: 11°C

0730 - 0930 (Weekday AM Peak)

TIME	Movement 12.9: Right from A38 Kings Mill Road East (South) to B6139 Coxmoor Road								Original Data	
	P/CYCLE	M/CYCLE	CAR	TAXI	LGV	OGV1	OGV2	BUS/COACH	TOTAL	PCU TOTAL
0730 - 0745	3	0	4	0	3	0	0	0	10	7.60
0745 - 0800	0	0	17	0	1	0	0	0	18	18.00
0800 - 0815	0	0	9	0	3	1	1	0	14	15.80
0815 - 0830	0	0	10	0	2	0	1	0	13	14.30
0830 - 0845	0	0	9	0	2	0	1	1	13	15.30
0845 - 0900	1	0	7	0	1	0	0	0	9	8.20
0900 - 0915	1	0	3	1	1	0	0	0	6	5.20
0915 - 0930	0	0	8	0	1	0	1	0	10	11.30

**Date**  
Tuesday 26 April 2022

**Weather**  
Sunny Intervals  
Temp: 16°C

1600 - 1830 (Weekday PM Peak)

TIME	Movement 12.9: Right from A38 Kings Mill Road East (South) to B6139 Coxmoor Road								Original Data	
	P/CYCLE	M/CYCLE	CAR	TAXI	LGV	OGV1	OGV2	BUS/COACH	TOTAL	PCU TOTAL
1600 - 1615	0	1	15	1	2	0	0	0	19	18.40
1615 - 1630	0	0	9	0	1	0	1	0	11	12.30
1630 - 1645	0	0	6	0	3	2	0	0	11	12.00
1645 - 1700	0	0	13	0	1	1	0	0	15	15.50
1700 - 1715	0	0	13	1	1	0	1	0	16	17.30
1715 - 1730	2	0	6	2	0	0	0	0	10	8.40
1730 - 1745	1	0	9	1	1	0	0	0	12	11.20
1745 - 1800	0	0	7	0	2	0	0	0	9	9.00
1800 - 1815	2	0	11	0	0	0	0	0	13	11.40
1815 - 1830	2	0	16	0	0	0	0	0	18	16.40

**Sutton-in-Ashfield**  
Classified Junction Count

**Site 12 of 13**  
A38 Kings Mill Road East (North)  
B6139 Coxmoor Road  
A38 Kings Mill Road East (South)  
Coxmoor Road

**Lat/Long**  
lat 53.126075° lon -1.238537°

**Date**  
Tuesday 26 April 2022

**Weather**  
Sunny Intervals  
Temp: 11°C

0730 - 0930 (Weekday AM Peak)

TIME	Movement 12.10: Left from Coxmoor Road to A38 Kings Mill Road East (North)								Original Data	
	P/CYCLE	M/CYCLE	CAR	TAXI	LGV	OGV1	OGV2	BUS/COACH	TOTAL	PCU TOTAL
0730 - 0745	0	1	36	0	16	0	0	0	53	52.40
0745 - 0800	0	0	19	1	12	1	0	0	33	33.50
0800 - 0815	0	0	28	0	5	1	0	0	34	34.50
0815 - 0830	0	0	31	2	9	1	0	0	43	43.50
0830 - 0845	0	0	18	1	4	0	0	0	23	23.00
0845 - 0900	0	1	26	0	3	1	0	0	31	30.90
0900 - 0915	0	1	18	2	5	1	0	0	27	26.90
0915 - 0930	0	0	17	1	4	0	0	0	22	22.00

**Date**  
Tuesday 26 April 2022

**Weather**  
Sunny Intervals  
Temp: 16°C

1600 - 1830 (Weekday PM Peak)

TIME	Movement 12.10: Left from Coxmoor Road to A38 Kings Mill Road East (North)								Original Data	
	P/CYCLE	M/CYCLE	CAR	TAXI	LGV	OGV1	OGV2	BUS/COACH	TOTAL	PCU TOTAL
1600 - 1615	0	0	22	0	3	0	0	0	25	25.00
1615 - 1630	0	0	23	2	2	0	0	0	27	27.00
1630 - 1645	0	0	23	1	5	0	0	0	29	29.00
1645 - 1700	0	0	29	0	5	0	0	0	34	34.00
1700 - 1715	1	0	29	1	4	0	0	0	35	34.20
1715 - 1730	0	0	26	0	4	0	0	0	30	30.00
1730 - 1745	0	0	12	0	0	0	0	0	12	12.00
1745 - 1800	0	0	19	0	1	0	0	0	20	20.00
1800 - 1815	1	0	23	2	2	0	0	0	28	27.20
1815 - 1830	0	0	24	1	5	0	0	0	30	30.00

**Sutton-in-Ashfield**  
Classified Junction Count

**Site 12 of 13**  
A38 Kings Mill Road East (North)  
B6139 Coxmoor Road  
A38 Kings Mill Road East (South)  
Coxmoor Road

**Lat/Long**  
lat 53.126075° lon -1.238537°

**Date**  
Tuesday 26 April 2022

**Weather**  
Sunny Intervals  
Temp: 11°C

0730 - 0930 (Weekday AM Peak)

TIME	Movement 12.11: Southbound from Coxmoor Road to B6139 Coxmoor Road								Original Data	
	P/CYCLE	M/CYCLE	CAR	TAXI	LGV	OGV1	OGV2	BUS/COACH	TOTAL	PCU TOTAL
0730 - 0745	0	0	42	0	8	0	0	0	50	50.00
0745 - 0800	2	0	50	2	17	0	1	0	72	71.70
0800 - 0815	0	0	56	1	15	0	0	0	72	72.00
0815 - 0830	0	1	55	0	10	1	1	0	68	69.20
0830 - 0845	0	0	59	1	7	1	1	0	69	70.80
0845 - 0900	0	0	55	1	8	0	0	0	64	64.00
0900 - 0915	0	0	50	1	11	1	1	0	64	65.80
0915 - 0930	2	0	27	2	4	0	0	0	35	33.40

**Date**  
Tuesday 26 April 2022

**Weather**  
Sunny Intervals  
Temp: 16°C

1600 - 1830 (Weekday PM Peak)

TIME	Movement 12.11: Southbound from Coxmoor Road to B6139 Coxmoor Road								Original Data	
	P/CYCLE	M/CYCLE	CAR	TAXI	LGV	OGV1	OGV2	BUS/COACH	TOTAL	PCU TOTAL
1600 - 1615	0	0	49	0	8	1	0	0	58	58.50
1615 - 1630	0	0	38	0	11	0	0	0	49	49.00
1630 - 1645	0	3	30	1	6	1	1	0	42	42.00
1645 - 1700	0	1	52	0	5	0	0	0	58	57.40
1700 - 1715	1	2	43	1	2	0	0	0	49	47.00
1715 - 1730	0	2	40	1	2	0	0	0	45	43.80
1730 - 1745	0	1	38	1	3	1	0	0	44	43.90
1745 - 1800	0	0	40	1	7	0	0	0	48	48.00
1800 - 1815	1	1	27	1	4	0	1	0	35	34.90
1815 - 1830	1	0	27	2	4	0	0	0	34	33.20

**Sutton-in-Ashfield**  
Classified Junction Count

**Site 12 of 13**  
A38 Kings Mill Road East (North)  
B6139 Coxmoor Road  
A38 Kings Mill Road East (South)  
Coxmoor Road

**Lat/Long**  
lat 53.126075° lon -1.238537°

**Date**  
Tuesday 26 April 2022

**Weather**  
Sunny Intervals  
Temp: 11°C

0730 - 0930 (Weekday AM Peak)

TIME	Movement 12.12: Right from Coxmoor Road to A38 Kings Mill Road East (South)								Original Data	
	P/CYCLE	M/CYCLE	CAR	TAXI	LGV	OGV1	OGV2	BUS/COACH	TOTAL	PCU TOTAL
0730 - 0745	1	0	18	1	5	1	0	0	26	25.70
0745 - 0800	0	0	27	1	8	1	0	0	37	37.50
0800 - 0815	0	0	21	0	2	1	0	0	24	24.50
0815 - 0830	0	1	33	0	3	0	0	0	37	36.40
0830 - 0845	0	0	27	1	3	0	0	0	31	31.00
0845 - 0900	0	0	27	0	12	1	0	0	40	40.50
0900 - 0915	0	0	18	1	6	0	0	1	26	27.00
0915 - 0930	0	0	10	1	3	0	2	1	17	20.60

**Date**  
Tuesday 26 April 2022

**Weather**  
Sunny Intervals  
Temp: 16°C

1600 - 1830 (Weekday PM Peak)

TIME	Movement 12.12: Right from Coxmoor Road to A38 Kings Mill Road East (South)								Original Data	
	P/CYCLE	M/CYCLE	CAR	TAXI	LGV	OGV1	OGV2	BUS/COACH	TOTAL	PCU TOTAL
1600 - 1615	0	0	18	0	13	0	0	1	32	33.00
1615 - 1630	1	0	17	0	0	0	0	0	18	17.20
1630 - 1645	0	0	12	0	3	1	0	0	16	16.50
1645 - 1700	0	0	19	1	1	0	0	0	21	21.00
1700 - 1715	0	0	22	1	1	1	0	0	25	25.50
1715 - 1730	0	1	23	0	0	0	0	0	24	23.40
1730 - 1745	0	0	28	0	2	0	0	0	30	30.00
1745 - 1800	0	0	20	0	2	0	0	0	22	22.00
1800 - 1815	0	0	13	1	2	0	0	0	16	16.00
1815 - 1830	0	0	14	1	0	0	0	0	15	15.00

**Sutton-in-Ashfield**  
Classified Junction Count

**Site 13 of 13**  
Hamilton Road (North)  
A617 Sherwood Way South (East)  
Hamilton Road (South)  
A617 Sherwood Way South (West)

**Lat/Long**  
lat 53.126956° lon -1.225778°

**Date**  
Tuesday 26 April 2022

**Weather**  
Sunny Intervals  
Temp: 11°C

0730 - 0930 (Weekday AM Peak)

TIME	Movement 13.1: Left from Hamilton Road (North) to A617 Sherwood Way South (East)								Original Data	
	P/CYCLE	M/CYCLE	CAR	TAXI	LGV	OGV1	OGV2	BUS/COACH	TOTAL	PCU TOTAL
0730 - 0745	2	0	6	0	5	1	0	0	14	12.90
0745 - 0800	1	0	13	0	8	3	0	0	25	25.70
0800 - 0815	0	0	15	0	11	2	2	0	30	33.60
0815 - 0830	0	0	16	0	10	1	0	0	27	27.50
0830 - 0845	0	0	17	0	5	0	0	0	22	22.00
0845 - 0900	0	0	12	0	7	1	3	0	23	27.40
0900 - 0915	0	0	20	1	5	2	0	0	28	29.00
0915 - 0930	0	0	14	1	5	3	1	0	24	26.80

**Date**  
Tuesday 26 April 2022

**Weather**  
Sunny Intervals  
Temp: 16°C

1600 - 1830 (Weekday PM Peak)

TIME	Movement 13.1: Left from Hamilton Road (North) to A617 Sherwood Way South (East)								Original Data	
	P/CYCLE	M/CYCLE	CAR	TAXI	LGV	OGV1	OGV2	BUS/COACH	TOTAL	PCU TOTAL
1600 - 1615	0	0	30	0	9	0	1	0	40	41.30
1615 - 1630	0	0	18	0	3	0	0	0	21	21.00
1630 - 1645	1	0	21	0	4	0	0	0	26	25.20
1645 - 1700	1	0	24	0	4	0	1	0	30	30.50
1700 - 1715	0	0	38	1	9	1	0	0	49	49.50
1715 - 1730	2	1	23	0	4	0	0	0	30	27.80
1730 - 1745	0	0	18	0	4	0	2	0	24	26.60
1745 - 1800	0	0	15	0	3	1	1	0	20	21.80
1800 - 1815	0	1	15	2	3	0	0	0	21	20.40
1815 - 1830	0	0	11	0	1	0	0	0	12	12.00

**Sutton-in-Ashfield**  
Classified Junction Count

**Site 13 of 13**  
Hamilton Road (North)  
A617 Sherwood Way South (East)  
Hamilton Road (South)  
A617 Sherwood Way South (West)

**Lat/Long**  
lat 53.126956° lon -1.225778°

**Date**  
Tuesday 26 April 2022

**Weather**  
Sunny Intervals  
Temp: 11°C

0730 - 0930 (Weekday AM Peak)

TIME	Movement 13.2: Westbound from Hamilton Road (North) to Hamilton Road (South)								Original Data	
	P/CYCLE	M/CYCLE	CAR	TAXI	LGV	OGV1	OGV2	BUS/COACH	TOTAL	PCU TOTAL
0730 - 0745	3	0	64	0	13	3	0	0	83	82.10
0745 - 0800	1	1	83	0	24	1	0	0	110	109.10
0800 - 0815	0	1	50	0	14	1	1	0	67	68.20
0815 - 0830	0	1	50	0	14	1	0	0	66	65.90
0830 - 0845	1	1	45	1	11	1	0	0	60	59.10
0845 - 0900	2	1	45	3	10	0	1	0	62	61.10
0900 - 0915	0	0	45	0	17	1	0	0	63	63.50
0915 - 0930	0	0	27	0	16	3	0	1	47	49.50

**Date**  
Tuesday 26 April 2022

**Weather**  
Sunny Intervals  
Temp: 16°C

1600 - 1830 (Weekday PM Peak)

TIME	Movement 13.2: Westbound from Hamilton Road (North) to Hamilton Road (South)								Original Data	
	P/CYCLE	M/CYCLE	CAR	TAXI	LGV	OGV1	OGV2	BUS/COACH	TOTAL	PCU TOTAL
1600 - 1615	2	1	91	1	15	1	0	0	111	109.30
1615 - 1630	0	1	55	2	12	2	1	0	73	74.70
1630 - 1645	1	2	83	0	13	0	0	0	99	97.00
1645 - 1700	0	0	58	2	11	1	1	0	73	74.80
1700 - 1715	2	4	99	2	10	0	0	0	117	113.00
1715 - 1730	0	0	83	1	10	0	0	0	94	94.00
1730 - 1745	1	0	63	0	7	0	0	0	71	70.20
1745 - 1800	0	0	51	0	5	0	0	0	56	56.00
1800 - 1815	1	1	45	0	6	0	0	0	53	51.60
1815 - 1830	0	1	76	3	9	0	0	1	90	90.40

**Sutton-in-Ashfield**  
Classified Junction Count

**Site 13 of 13**  
Hamilton Road (North)  
A617 Sherwood Way South (East)  
Hamilton Road (South)  
A617 Sherwood Way South (West)

**Lat/Long**  
lat 53.126956° lon -1.225778°

**Date**  
Tuesday 26 April 2022

**Weather**  
Sunny Intervals  
Temp: 11°C

0730 - 0930 (Weekday AM Peak)

TIME	Movement 13.3: Right from Hamilton Road (North) to A617 Sherwood Way South (West)								Original Data	
	P/CYCLE	M/CYCLE	CAR	TAXI	LGV	OGV1	OGV2	BUS/COACH	TOTAL	PCU TOTAL
0730 - 0745	0	0	36	0	10	2	1	2	51	55.30
0745 - 0800	0	0	22	0	7	1	3	0	33	37.40
0800 - 0815	0	0	28	0	10	3	0	0	41	42.50
0815 - 0830	0	0	20	0	14	3	3	0	40	45.40
0830 - 0845	1	0	21	0	14	4	4	0	44	50.40
0845 - 0900	0	0	24	0	10	4	3	0	41	46.90
0900 - 0915	0	0	21	0	14	0	2	0	37	39.60
0915 - 0930	0	0	20	0	10	4	3	0	37	42.90

**Date**  
Tuesday 26 April 2022

**Weather**  
Sunny Intervals  
Temp: 16°C

1600 - 1830 (Weekday PM Peak)

TIME	Movement 13.3: Right from Hamilton Road (North) to A617 Sherwood Way South (West)								Original Data	
	P/CYCLE	M/CYCLE	CAR	TAXI	LGV	OGV1	OGV2	BUS/COACH	TOTAL	PCU TOTAL
1600 - 1615	0	1	62	0	8	3	3	0	77	81.80
1615 - 1630	1	0	39	0	7	0	0	0	47	46.20
1630 - 1645	1	0	61	0	11	0	1	0	74	74.50
1645 - 1700	0	0	34	0	5	2	0	0	41	42.00
1700 - 1715	1	0	85	0	4	0	0	0	90	89.20
1715 - 1730	0	1	53	0	6	1	4	0	65	70.10
1730 - 1745	0	0	50	0	4	1	2	0	57	60.10
1745 - 1800	1	0	27	0	5	0	3	0	36	39.10
1800 - 1815	2	1	39	0	2	0	2	0	46	46.40
1815 - 1830	0	0	88	1	2	0	0	2	93	95.00



**Sutton-in-Ashfield**  
Classified Junction Count

**Site 13 of 13**  
Hamilton Road (North)  
A617 Sherwood Way South (East)  
Hamilton Road (South)  
A617 Sherwood Way South (West)

**Lat/Long**  
lat 53.126956° lon -1.225778°

**Date**  
Tuesday 26 April 2022

**Weather**  
Sunny Intervals  
Temp: 11°C

0730 - 0930 (Weekday AM Peak)

TIME	Movement 13.4: Left from A617 Sherwood Way South (East) to Hamilton Road (South)								Original Data	
	P/CYCLE	M/CYCLE	CAR	TAXI	LGV	OGV1	OGV2	BUS/COACH	TOTAL	PCU TOTAL
0730 - 0745	0	0	50	0	6	0	0	0	56	56.00
0745 - 0800	1	0	45	1	9	0	1	0	57	57.50
0800 - 0815	0	0	37	2	9	0	1	0	49	50.30
0815 - 0830	0	0	41	0	4	0	1	0	46	47.30
0830 - 0845	1	0	25	1	5	0	1	0	33	33.50
0845 - 0900	0	0	57	1	5	1	1	0	65	66.80
0900 - 0915	0	1	15	0	8	2	0	0	26	26.40
0915 - 0930	0	0	19	1	4	1	0	0	25	25.50

**Date**  
Tuesday 26 April 2022

**Weather**  
Sunny Intervals  
Temp: 16°C

1600 - 1830 (Weekday PM Peak)

TIME	Movement 13.4: Left from A617 Sherwood Way South (East) to Hamilton Road (South)								Original Data	
	P/CYCLE	M/CYCLE	CAR	TAXI	LGV	OGV1	OGV2	BUS/COACH	TOTAL	PCU TOTAL
1600 - 1615	0	0	22	1	6	2	3	0	34	38.90
1615 - 1630	0	0	29	0	8	1	0	0	38	38.50
1630 - 1645	0	0	24	0	5	1	0	0	30	30.50
1645 - 1700	0	0	31	0	4	1	1	0	37	38.80
1700 - 1715	0	0	22	1	2	2	2	0	29	32.60
1715 - 1730	0	0	28	0	1	0	1	0	30	31.30
1730 - 1745	0	0	40	2	2	0	2	0	46	48.60
1745 - 1800	0	0	15	0	3	1	1	0	20	21.80
1800 - 1815	0	0	22	0	1	0	0	0	23	23.00
1815 - 1830	0	0	19	0	1	0	0	0	20	20.00

**Sutton-in-Ashfield**  
Classified Junction Count

**Site 13 of 13**  
Hamilton Road (North)  
A617 Sherwood Way South (East)  
Hamilton Road (South)  
A617 Sherwood Way South (West)

**Lat/Long**  
lat 53.126956° lon -1.225778°

**Date**  
Tuesday 26 April 2022

**Weather**  
Sunny Intervals  
Temp: 11°C

0730 - 0930 (Weekday AM Peak)

TIME	Movement 13.5: Northbound from A617 Sherwood Way South (East) to A617 Sherwood Way South (West)								Original Data	
	P/CYCLE	M/CYCLE	CAR	TAXI	LGV	OGV1	OGV2	BUS/COACH	TOTAL	PCU TOTAL
0730 - 0745	0	2	189	1	24	5	9	0	230	243.00
0745 - 0800	0	1	195	1	30	7	8	0	242	255.30
0800 - 0815	0	0	161	0	28	2	7	0	198	208.10
0815 - 0830	0	2	206	0	27	5	4	0	244	250.50
0830 - 0845	0	0	181	0	22	6	11	0	220	237.30
0845 - 0900	1	0	182	0	19	4	9	0	215	227.90
0900 - 0915	0	1	144	2	24	1	7	0	179	188.00
0915 - 0930	2	2	142	0	26	1	3	0	176	177.60

**Date**  
Tuesday 26 April 2022

**Weather**  
Sunny Intervals  
Temp: 16°C

1600 - 1830 (Weekday PM Peak)

TIME	Movement 13.5: Northbound from A617 Sherwood Way South (East) to A617 Sherwood Way South (West)								Original Data	
	P/CYCLE	M/CYCLE	CAR	TAXI	LGV	OGV1	OGV2	BUS/COACH	TOTAL	PCU TOTAL
1600 - 1615	1	0	142	0	39	7	4	0	193	200.90
1615 - 1630	1	1	144	1	31	5	5	1	189	197.60
1630 - 1645	0	0	159	2	31	0	2	0	194	196.60
1645 - 1700	0	1	128	0	28	2	4	1	164	170.60
1700 - 1715	0	1	137	0	18	5	1	0	162	165.20
1715 - 1730	0	0	165	2	28	5	3	1	204	211.40
1730 - 1745	0	1	137	1	26	2	3	0	170	174.30
1745 - 1800	0	0	144	0	15	0	3	0	162	165.90
1800 - 1815	0	1	114	0	19	1	3	0	138	141.80
1815 - 1830	0	3	151	3	13	1	1	0	172	172.00

**Sutton-in-Ashfield**  
Classified Junction Count

**Site 13 of 13**  
Hamilton Road (North)  
A617 Sherwood Way South (East)  
Hamilton Road (South)  
A617 Sherwood Way South (West)

**Lat/Long**  
lat 53.126956° lon -1.225778°

**Date**  
Tuesday 26 April 2022

**Weather**  
Sunny Intervals  
Temp: 11°C

0730 - 0930 (Weekday AM Peak)

TIME	Movement 13.6: Right from A617 Sherwood Way South (East) to Hamilton Road (North)								Original Data	
	P/CYCLE	M/CYCLE	CAR	TAXI	LGV	OGV1	OGV2	BUS/COACH	TOTAL	PCU TOTAL
0730 - 0745	0	1	42	0	9	1	0	0	53	52.90
0745 - 0800	0	0	25	0	7	0	1	0	33	34.30
0800 - 0815	0	0	28	0	2	0	1	0	31	32.30
0815 - 0830	0	0	26	0	6	1	1	0	34	35.80
0830 - 0845	1	1	28	0	5	0	0	0	35	33.60
0845 - 0900	0	0	33	0	8	3	0	0	44	45.50
0900 - 0915	0	0	23	0	11	0	0	0	34	34.00
0915 - 0930	0	0	22	0	12	1	1	0	36	37.80

**Date**  
Tuesday 26 April 2022

**Weather**  
Sunny Intervals  
Temp: 16°C

1600 - 1830 (Weekday PM Peak)

TIME	Movement 13.6: Right from A617 Sherwood Way South (East) to Hamilton Road (North)								Original Data	
	P/CYCLE	M/CYCLE	CAR	TAXI	LGV	OGV1	OGV2	BUS/COACH	TOTAL	PCU TOTAL
1600 - 1615	0	0	9	0	7	1	0	0	17	17.50
1615 - 1630	0	0	4	1	8	0	0	0	13	13.00
1630 - 1645	0	0	16	0	8	2	1	0	27	29.30
1645 - 1700	0	0	14	0	1	0	1	0	16	17.30
1700 - 1715	0	0	11	0	7	1	0	0	19	19.50
1715 - 1730	0	0	22	0	5	0	0	0	27	27.00
1730 - 1745	0	0	17	0	1	0	0	0	18	18.00
1745 - 1800	0	2	25	0	3	0	1	0	31	31.10
1800 - 1815	0	0	38	0	3	1	1	1	44	46.80
1815 - 1830	0	0	50	2	1	0	0	0	53	53.00

**Sutton-in-Ashfield**  
Classified Junction Count

**Site 13 of 13**  
Hamilton Road (North)  
A617 Sherwood Way South (East)  
Hamilton Road (South)  
A617 Sherwood Way South (West)

**Lat/Long**  
lat 53.126956° lon -1.225778°

**Date**  
Tuesday 26 April 2022

**Weather**  
Sunny Intervals  
Temp: 11°C

0730 - 0930 (Weekday AM Peak)

TIME	Movement 13.7: Left from Hamilton Road (South) to A617 Sherwood Way South (West)								Original Data	
	P/CYCLE	M/CYCLE	CAR	TAXI	LGV	OGV1	OGV2	BUS/COACH	TOTAL	PCU TOTAL
0730 - 0745	0	0	10	0	1	1	0	0	12	12.50
0745 - 0800	0	0	5	1	0	0	0	0	6	6.00
0800 - 0815	0	0	19	0	2	0	0	0	21	21.00
0815 - 0830	0	0	11	0	0	0	0	0	11	11.00
0830 - 0845	0	0	16	2	2	0	0	0	20	20.00
0845 - 0900	0	0	10	0	1	0	0	0	11	11.00
0900 - 0915	0	0	17	0	2	1	0	0	20	20.50
0915 - 0930	0	0	16	1	1	0	0	1	19	20.00

**Date**  
Tuesday 26 April 2022

**Weather**  
Sunny Intervals  
Temp: 16°C

1600 - 1830 (Weekday PM Peak)

TIME	Movement 13.7: Left from Hamilton Road (South) to A617 Sherwood Way South (West)								Original Data	
	P/CYCLE	M/CYCLE	CAR	TAXI	LGV	OGV1	OGV2	BUS/COACH	TOTAL	PCU TOTAL
1600 - 1615	0	0	9	0	3	0	0	0	12	12.00
1615 - 1630	0	1	27	0	3	1	0	0	32	31.90
1630 - 1645	0	0	20	0	9	0	0	0	29	29.00
1645 - 1700	0	0	7	0	2	0	1	0	10	11.30
1700 - 1715	0	0	23	0	2	0	0	0	25	25.00
1715 - 1730	0	0	14	0	3	0	0	0	17	17.00
1730 - 1745	0	0	6	0	1	0	0	0	7	7.00
1745 - 1800	0	0	9	0	2	0	0	0	11	11.00
1800 - 1815	0	0	7	0	1	0	0	0	8	8.00
1815 - 1830	0	0	12	1	0	0	0	0	13	13.00

**Sutton-in-Ashfield**  
Classified Junction Count

**Site 13 of 13**  
Hamilton Road (North)  
A617 Sherwood Way South (East)  
Hamilton Road (South)  
A617 Sherwood Way South (West)

**Lat/Long**  
lat 53.126956° lon -1.225778°

**Date**  
Tuesday 26 April 2022

**Weather**  
Sunny Intervals  
Temp: 11°C

0730 - 0930 (Weekday AM Peak)

TIME	Movement 13.8: Eastbound from Hamilton Road (South) to Hamilton Road (North)								Original Data	
	P/CYCLE	M/CYCLE	CAR	TAXI	LGV	OGV1	OGV2	BUS/COACH	TOTAL	PCU TOTAL
0730 - 0745	0	0	49	3	10	2	0	0	64	65.00
0745 - 0800	0	2	76	1	9	2	0	0	90	89.80
0800 - 0815	0	0	66	3	10	4	0	0	83	85.00
0815 - 0830	0	1	53	2	10	3	1	0	70	72.20
0830 - 0845	0	0	67	1	18	1	2	0	89	92.10
0845 - 0900	0	0	62	0	14	0	1	0	77	78.30
0900 - 0915	0	0	67	1	6	5	1	2	82	87.80
0915 - 0930	0	0	57	0	17	1	0	0	75	75.50

**Date**  
Tuesday 26 April 2022

**Weather**  
Sunny Intervals  
Temp: 16°C

1600 - 1830 (Weekday PM Peak)

TIME	Movement 13.8: Eastbound from Hamilton Road (South) to Hamilton Road (North)								Original Data	
	P/CYCLE	M/CYCLE	CAR	TAXI	LGV	OGV1	OGV2	BUS/COACH	TOTAL	PCU TOTAL
1600 - 1615	0	1	68	0	13	1	1	0	84	85.20
1615 - 1630	1	0	60	1	22	0	2	1	87	89.80
1630 - 1645	0	3	103	0	17	1	0	0	124	122.70
1645 - 1700	0	0	80	3	15	0	0	0	98	98.00
1700 - 1715	0	0	106	1	9	1	3	0	120	124.40
1715 - 1730	0	1	64	1	6	0	0	0	72	71.40
1730 - 1745	0	0	68	0	5	1	0	0	74	74.50
1745 - 1800	0	0	64	3	8	0	0	1	76	77.00
1800 - 1815	0	0	67	0	5	0	0	0	72	72.00
1815 - 1830	0	0	68	0	7	0	0	0	75	75.00

**Sutton-in-Ashfield**  
Classified Junction Count

**Site 13 of 13**  
Hamilton Road (North)  
A617 Sherwood Way South (East)  
Hamilton Road (South)  
A617 Sherwood Way South (West)

**Lat/Long**  
lat 53.126956° lon -1.225778°

**Date**  
Tuesday 26 April 2022

**Weather**  
Sunny Intervals  
Temp: 11°C

0730 - 0930 (Weekday AM Peak)

TIME	Movement 13.9: Right from Hamilton Road (South) to A617 Sherwood Way South (East)								Original Data	
	P/CYCLE	M/CYCLE	CAR	TAXI	LGV	OGV1	OGV2	BUS/COACH	TOTAL	PCU TOTAL
0730 - 0745	0	0	18	0	13	0	1	0	32	33.30
0745 - 0800	0	0	28	0	6	0	0	0	34	34.00
0800 - 0815	0	0	37	0	6	3	0	1	47	49.50
0815 - 0830	0	0	33	0	10	0	0	2	45	47.00
0830 - 0845	0	0	17	0	2	3	1	1	24	27.80
0845 - 0900	0	0	21	0	3	2	3	0	29	33.90
0900 - 0915	0	0	19	0	2	2	1	0	24	26.30
0915 - 0930	0	0	17	0	2	0	1	0	20	21.30

**Date**  
Tuesday 26 April 2022

**Weather**  
Sunny Intervals  
Temp: 16°C

1600 - 1830 (Weekday PM Peak)

TIME	Movement 13.9: Right from Hamilton Road (South) to A617 Sherwood Way South (East)								Original Data	
	P/CYCLE	M/CYCLE	CAR	TAXI	LGV	OGV1	OGV2	BUS/COACH	TOTAL	PCU TOTAL
1600 - 1615	0	0	39	0	9	0	0	0	48	48.00
1615 - 1630	0	0	43	0	11	0	0	2	56	58.00
1630 - 1645	0	0	66	0	18	0	0	1	85	86.00
1645 - 1700	0	0	47	1	11	0	0	0	59	59.00
1700 - 1715	0	2	72	3	3	0	1	0	81	81.10
1715 - 1730	0	0	46	2	3	0	1	0	52	53.30
1730 - 1745	0	1	37	0	4	0	0	0	42	41.40
1745 - 1800	0	0	35	0	2	0	2	0	39	41.60
1800 - 1815	0	0	33	1	0	0	0	0	34	34.00
1815 - 1830	0	0	34	1	1	1	0	0	37	37.50

**Sutton-in-Ashfield**  
Classified Junction Count

**Site 13 of 13**  
Hamilton Road (North)  
A617 Sherwood Way South (East)  
Hamilton Road (South)  
A617 Sherwood Way South (West)

**Lat/Long**  
lat 53.126956° lon -1.225778°

**Date**  
Tuesday 26 April 2022

**Weather**  
Sunny Intervals  
Temp: 11°C

0730 - 0930 (Weekday AM Peak)

TIME	Movement 13.10: Left from A617 Sherwood Way South (West) to Hamilton Road (North)								Original Data	
	P/CYCLE	M/CYCLE	CAR	TAXI	LGV	OGV1	OGV2	BUS/COACH	TOTAL	PCU TOTAL
0730 - 0745	1	0	52	0	6	1	1	1	62	64.00
0745 - 0800	0	0	53	1	14	3	2	0	73	77.10
0800 - 0815	0	0	34	0	9	3	2	0	48	52.10
0815 - 0830	0	0	43	0	8	0	5	0	56	62.50
0830 - 0845	0	0	43	0	6	1	1	0	51	52.80
0845 - 0900	0	0	54	0	15	0	2	0	71	73.60
0900 - 0915	0	0	41	1	7	3	2	0	54	58.10
0915 - 0930	0	0	28	1	8	2	4	0	43	49.20

**Date**  
Tuesday 26 April 2022

**Weather**  
Sunny Intervals  
Temp: 16°C

1600 - 1830 (Weekday PM Peak)

TIME	Movement 13.10: Left from A617 Sherwood Way South (West) to Hamilton Road (North)								Original Data	
	P/CYCLE	M/CYCLE	CAR	TAXI	LGV	OGV1	OGV2	BUS/COACH	TOTAL	PCU TOTAL
1600 - 1615	2	1	31	0	14	1	2	0	51	51.90
1615 - 1630	0	1	45	0	6	2	2	0	56	59.00
1630 - 1645	0	1	45	0	7	0	1	0	54	54.70
1645 - 1700	1	0	48	0	5	0	5	0	59	64.70
1700 - 1715	1	0	41	0	2	0	1	0	45	45.50
1715 - 1730	0	0	56	0	4	1	1	0	62	63.80
1730 - 1745	0	0	51	0	8	2	0	0	61	62.00
1745 - 1800	1	1	53	0	1	0	0	0	56	54.60
1800 - 1815	2	0	66	0	4	1	1	3	77	80.20
1815 - 1830	1	2	64	0	3	1	2	2	75	78.10



**Sutton-in-Ashfield**  
Classified Junction Count

**Site 13 of 13**  
Hamilton Road (North)  
A617 Sherwood Way South (East)  
Hamilton Road (South)  
A617 Sherwood Way South (West)

**Lat/Long**  
lat 53.126956° lon -1.225778°

**Date**  
Tuesday 26 April 2022

**Weather**  
Sunny Intervals  
Temp: 11°C

0730 - 0930 (Weekday AM Peak)

TIME	Movement 13.11: Southbound from A617 Sherwood Way South (West) to A617 Sherwood Way South (East)								Original Data	
	P/CYCLE	M/CYCLE	CAR	TAXI	LGV	OGV1	OGV2	BUS/COACH	TOTAL	PCU TOTAL
0730 - 0745	1	2	127	2	40	3	6	1	182	190.30
0745 - 0800	0	0	129	1	39	11	9	0	189	206.20
0800 - 0815	0	1	152	2	25	6	12	0	198	216.00
0815 - 0830	0	2	146	0	23	7	6	0	184	194.10
0830 - 0845	0	2	109	0	36	6	8	0	161	173.20
0845 - 0900	0	1	118	2	30	5	10	0	166	180.90
0900 - 0915	0	2	91	2	23	2	8	0	128	138.20
0915 - 0930	0	1	84	1	14	2	10	3	115	131.40

**Date**  
Tuesday 26 April 2022

**Weather**  
Sunny Intervals  
Temp: 16°C

1600 - 1830 (Weekday PM Peak)

TIME	Movement 13.11: Southbound from A617 Sherwood Way South (West) to A617 Sherwood Way South (East)								Original Data	
	P/CYCLE	M/CYCLE	CAR	TAXI	LGV	OGV1	OGV2	BUS/COACH	TOTAL	PCU TOTAL
1600 - 1615	1	0	165	2	26	4	1	2	201	205.50
1615 - 1630	1	1	177	2	19	2	4	1	207	212.80
1630 - 1645	1	0	145	1	19	2	2	0	170	172.80
1645 - 1700	1	3	189	2	22	3	4	0	224	228.10
1700 - 1715	0	3	197	0	19	3	2	0	224	226.30
1715 - 1730	0	3	203	0	18	0	4	0	228	231.40
1730 - 1745	0	0	196	0	13	3	2	0	214	218.10
1745 - 1800	2	2	175	0	20	1	2	0	202	202.30
1800 - 1815	0	2	201	2	12	0	4	0	221	225.00
1815 - 1830	1	3	162	0	18	0	3	0	187	188.30

**Sutton-in-Ashfield**  
Classified Junction Count

**Site 13 of 13**  
Hamilton Road (North)  
A617 Sherwood Way South (East)  
Hamilton Road (South)  
A617 Sherwood Way South (West)

**Lat/Long**  
lat 53.126956° lon -1.225778°

**Date**  
Tuesday 26 April 2022

**Weather**  
Sunny Intervals  
Temp: 11°C

0730 - 0930 (Weekday AM Peak)

TIME	Movement 13.12: Right from A617 Sherwood Way South (West) to Hamilton Road (South)								Original Data	
	P/CYCLE	M/CYCLE	CAR	TAXI	LGV	OGV1	OGV2	BUS/COACH	TOTAL	PCU TOTAL
0730 - 0745	0	0	8	0	0	0	0	0	8	8.00
0745 - 0800	0	0	5	0	1	0	0	0	6	6.00
0800 - 0815	1	0	11	0	2	0	0	0	14	13.20
0815 - 0830	0	0	9	0	0	0	0	0	9	9.00
0830 - 0845	0	0	11	0	1	0	0	0	12	12.00
0845 - 0900	0	0	5	0	1	0	0	0	6	6.00
0900 - 0915	0	1	4	0	1	0	0	0	6	5.40
0915 - 0930	0	0	4	0	3	0	0	0	7	7.00

**Date**  
Tuesday 26 April 2022

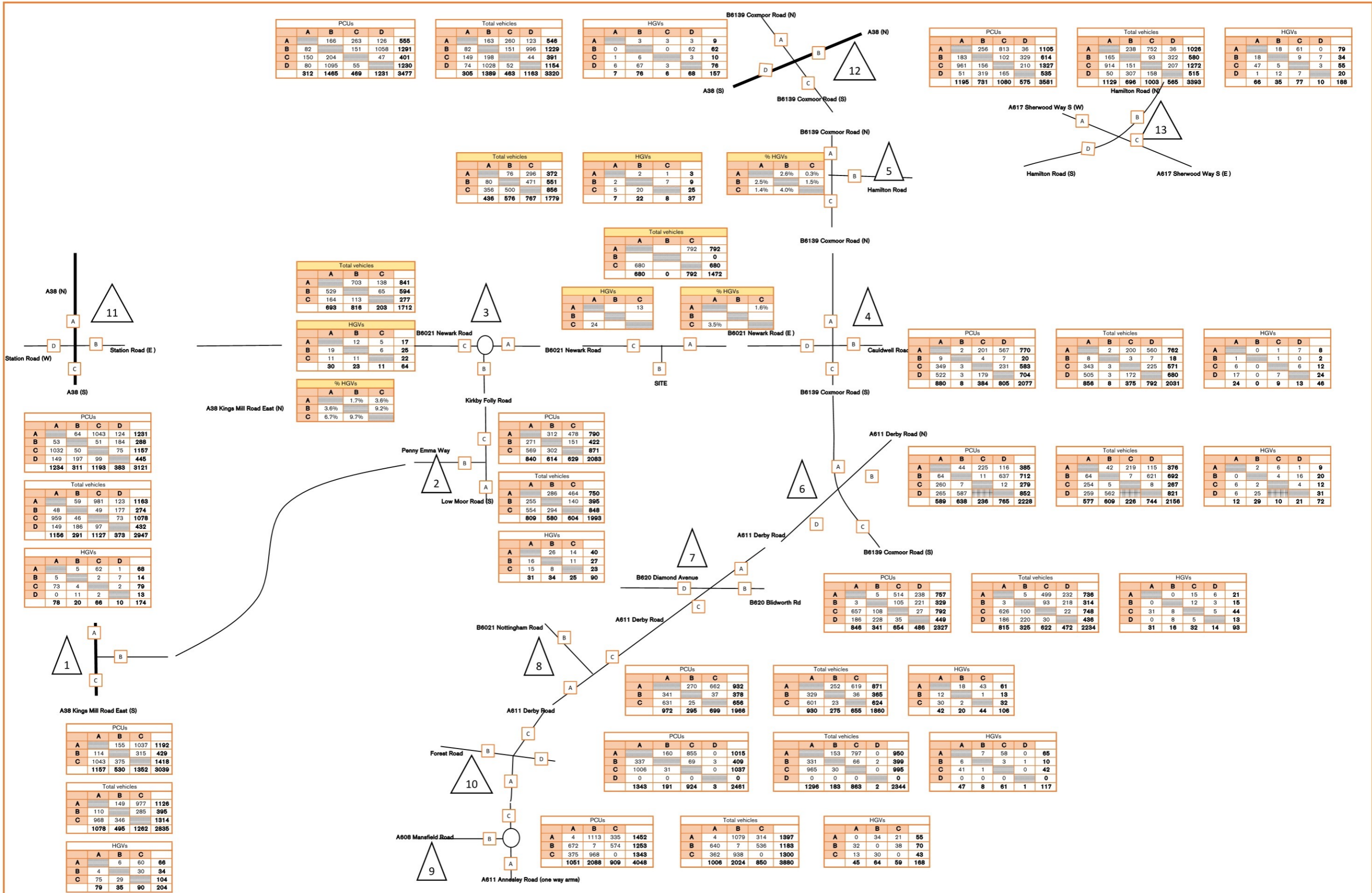
**Weather**  
Sunny Intervals  
Temp: 16°C

1600 - 1830 (Weekday PM Peak)

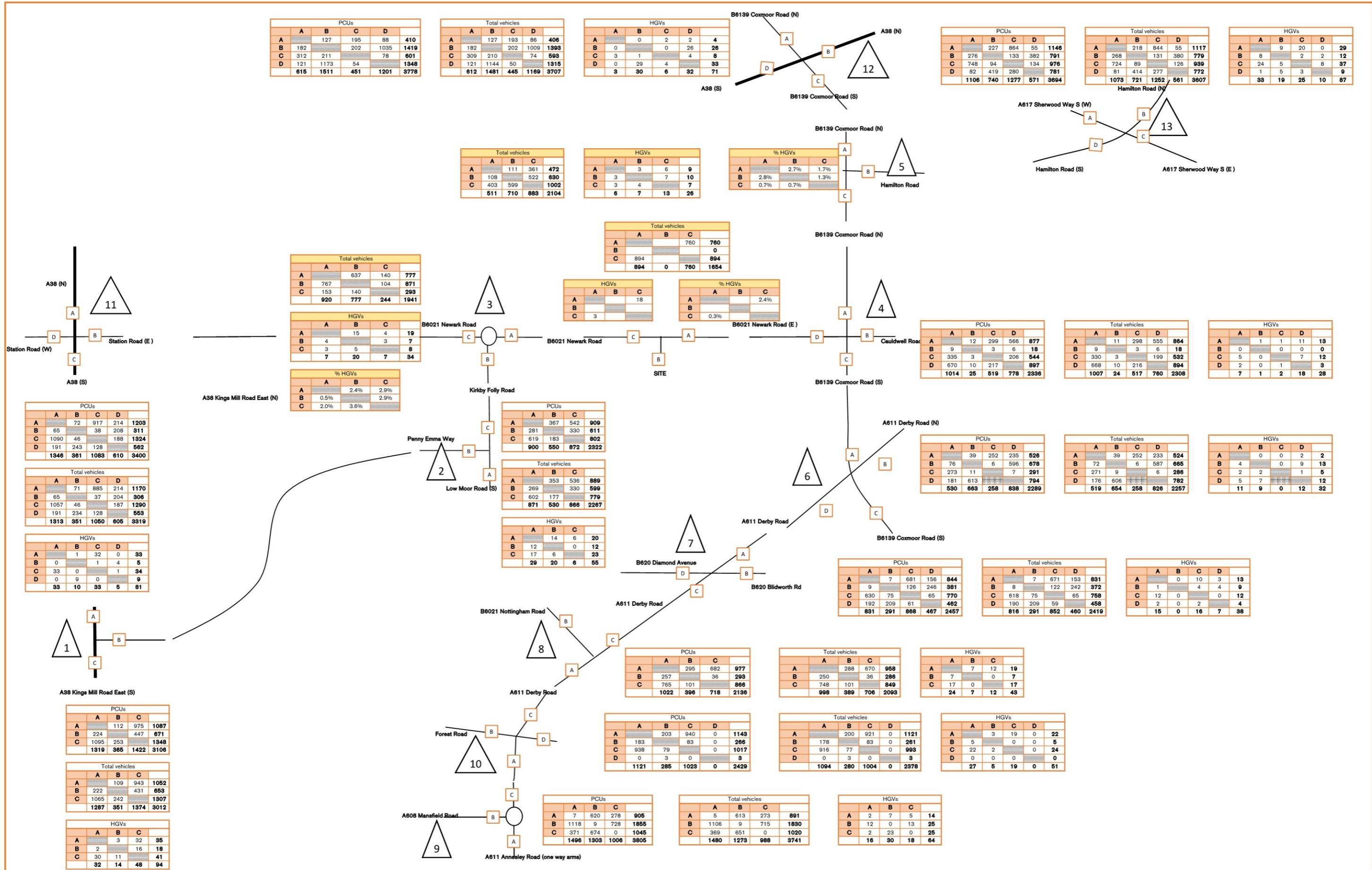
TIME	Movement 13.12: Right from A617 Sherwood Way South (West) to Hamilton Road (South)								Original Data	
	P/CYCLE	M/CYCLE	CAR	TAXI	LGV	OGV1	OGV2	BUS/COACH	TOTAL	PCU TOTAL
1600 - 1615	0	0	15	0	0	1	0	0	16	16.50
1615 - 1630	0	0	16	0	2	0	0	0	18	18.00
1630 - 1645	0	0	11	0	1	0	0	0	12	12.00
1645 - 1700	0	0	7	0	5	0	0	0	12	12.00
1700 - 1715	0	0	16	0	2	0	0	0	18	18.00
1715 - 1730	0	0	13	0	0	0	0	0	13	13.00
1730 - 1745	0	0	6	0	1	1	0	0	8	8.50
1745 - 1800	0	0	5	0	0	0	0	0	5	5.00
1800 - 1815	0	0	3	0	0	0	0	0	3	3.00
1815 - 1830	0	0	8	0	2	1	0	0	11	11.50

## APPENDIX C

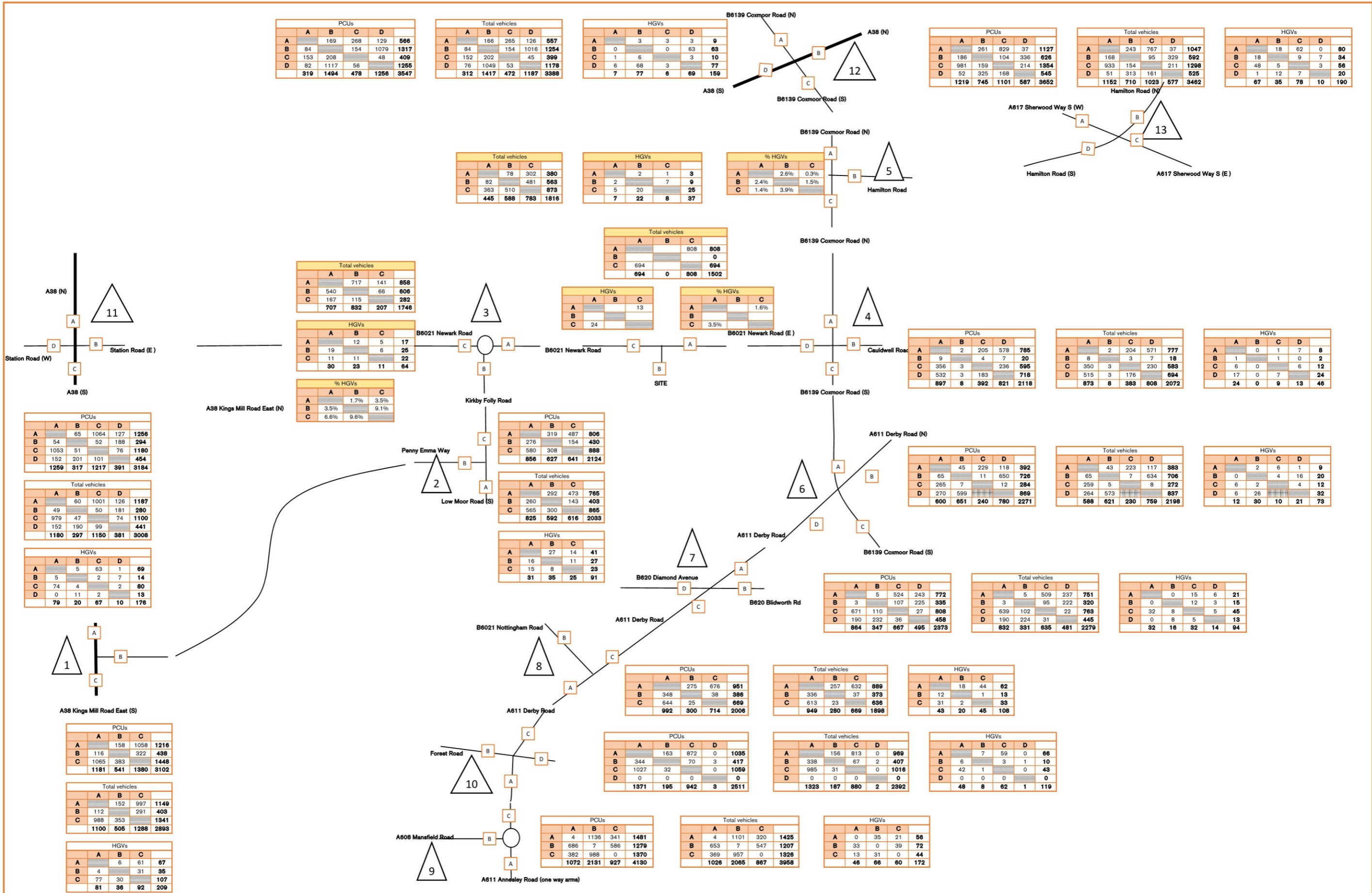
# TRAFFIC FLOW DIAGRAMS



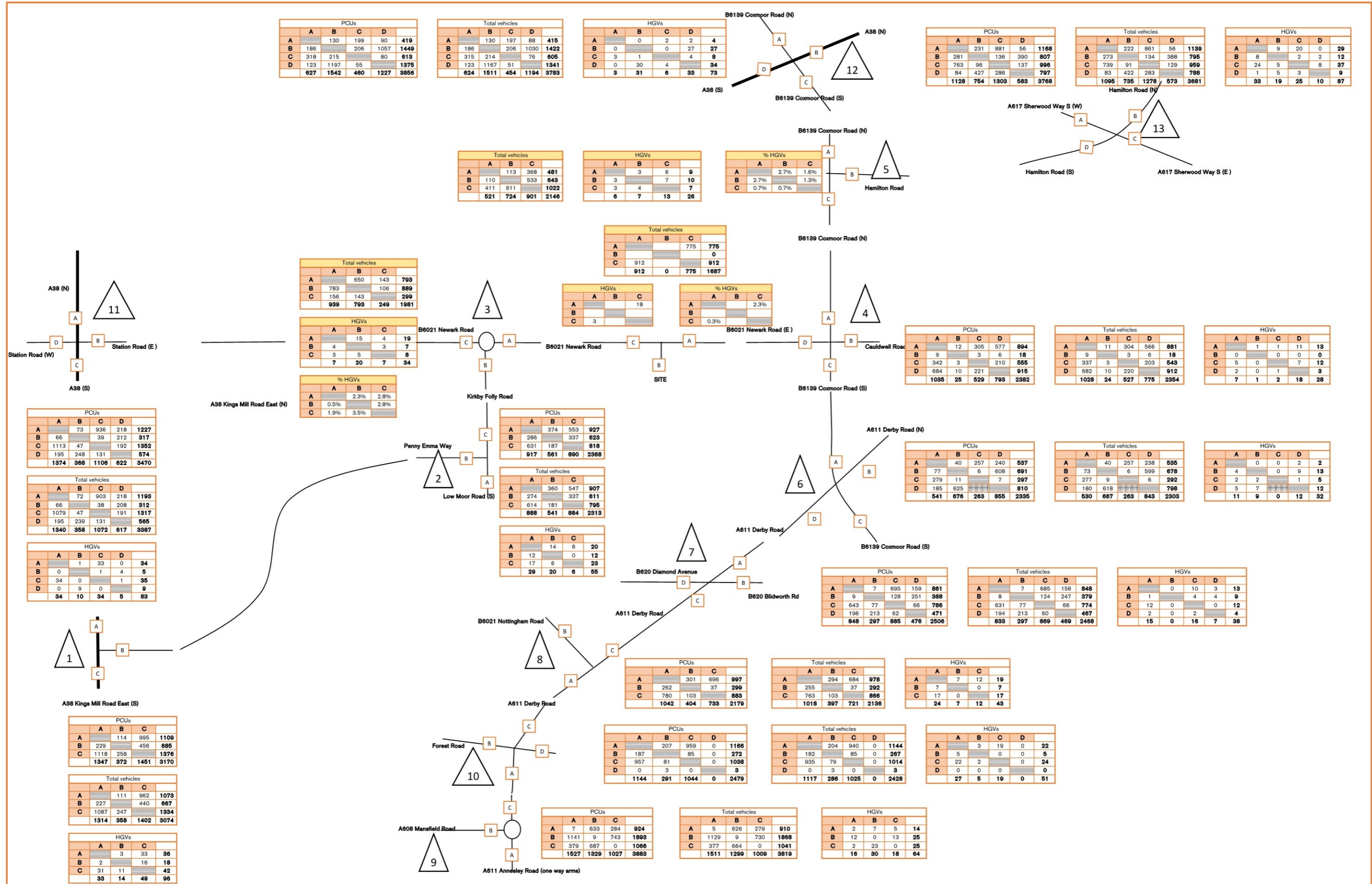




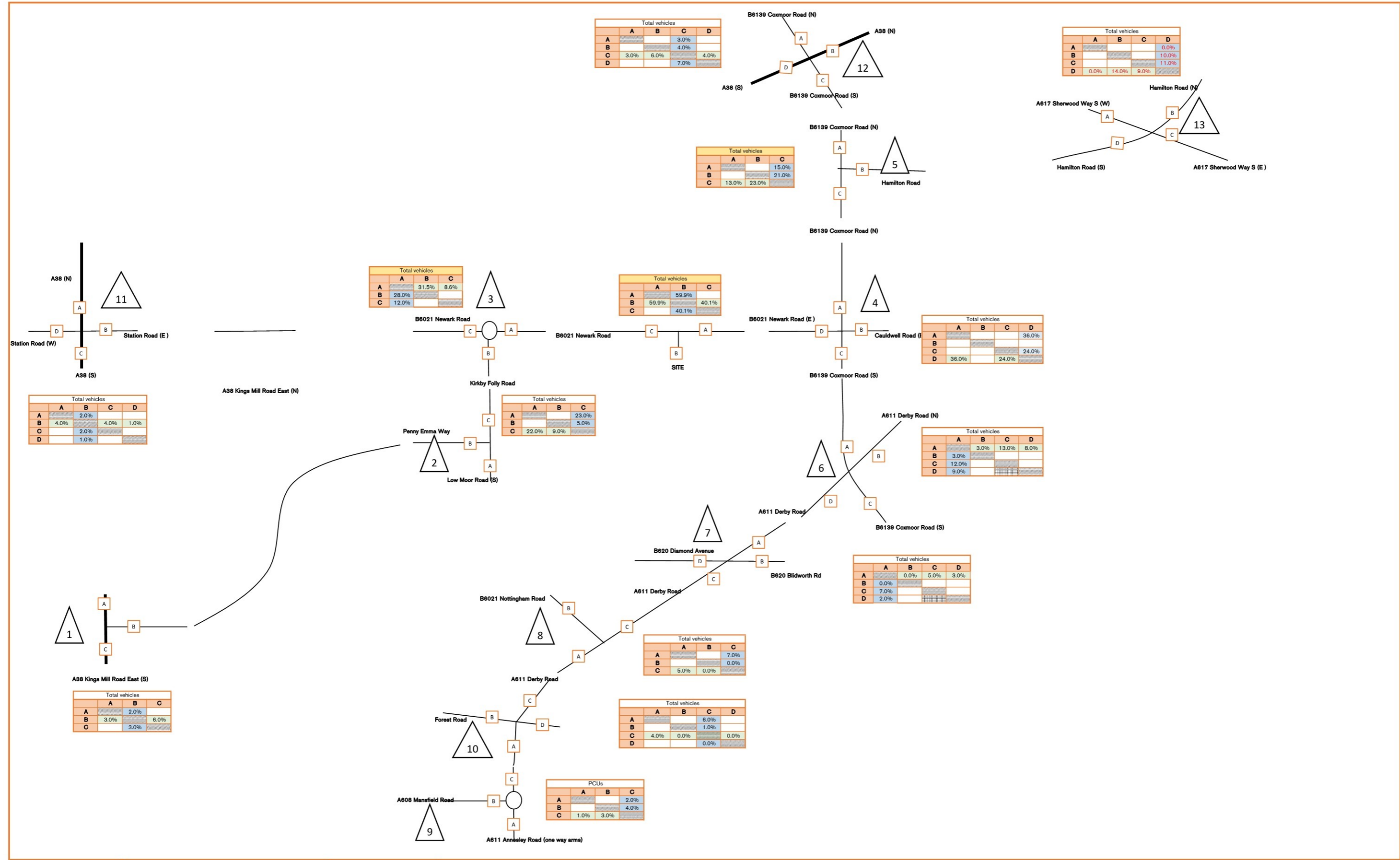


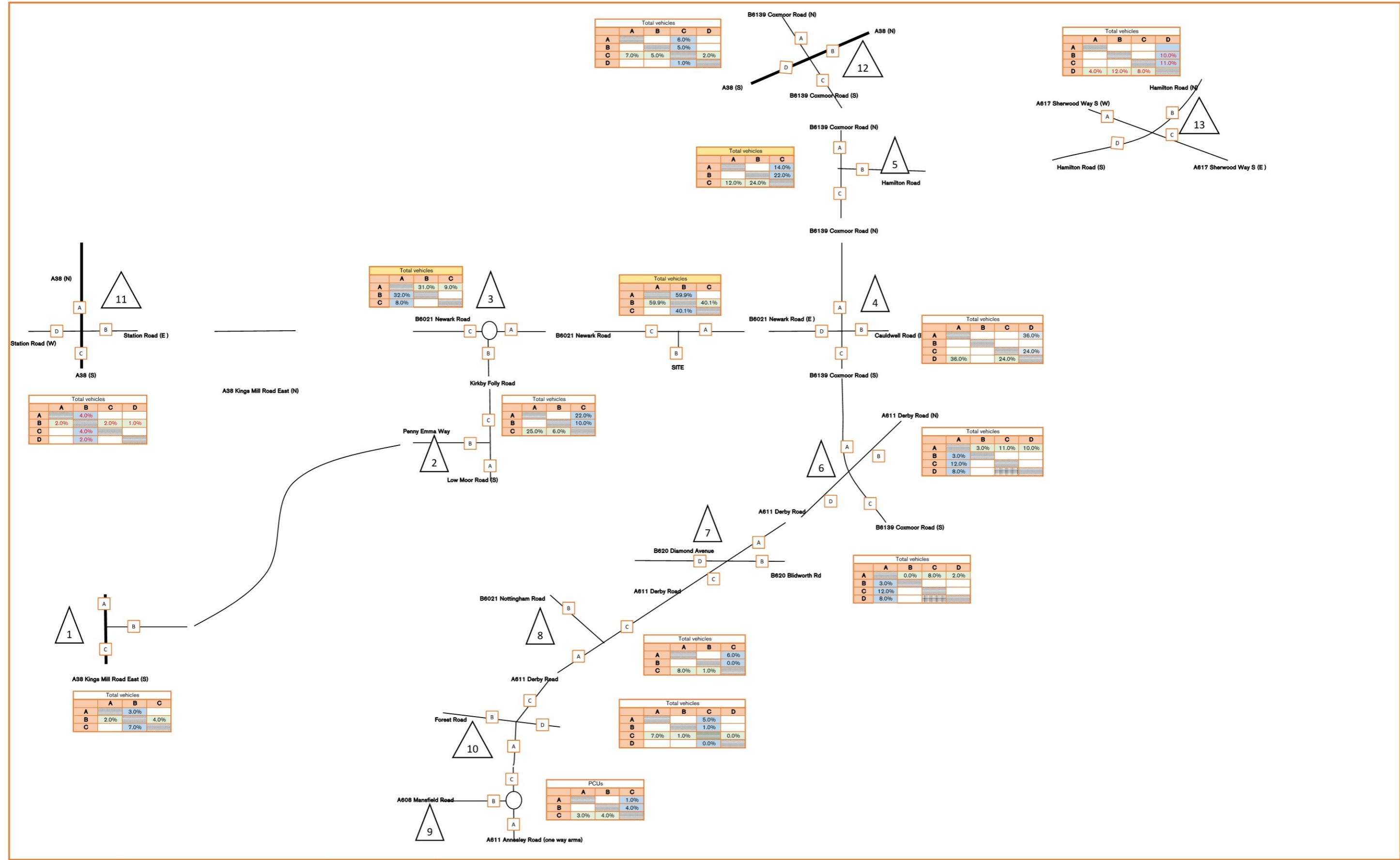


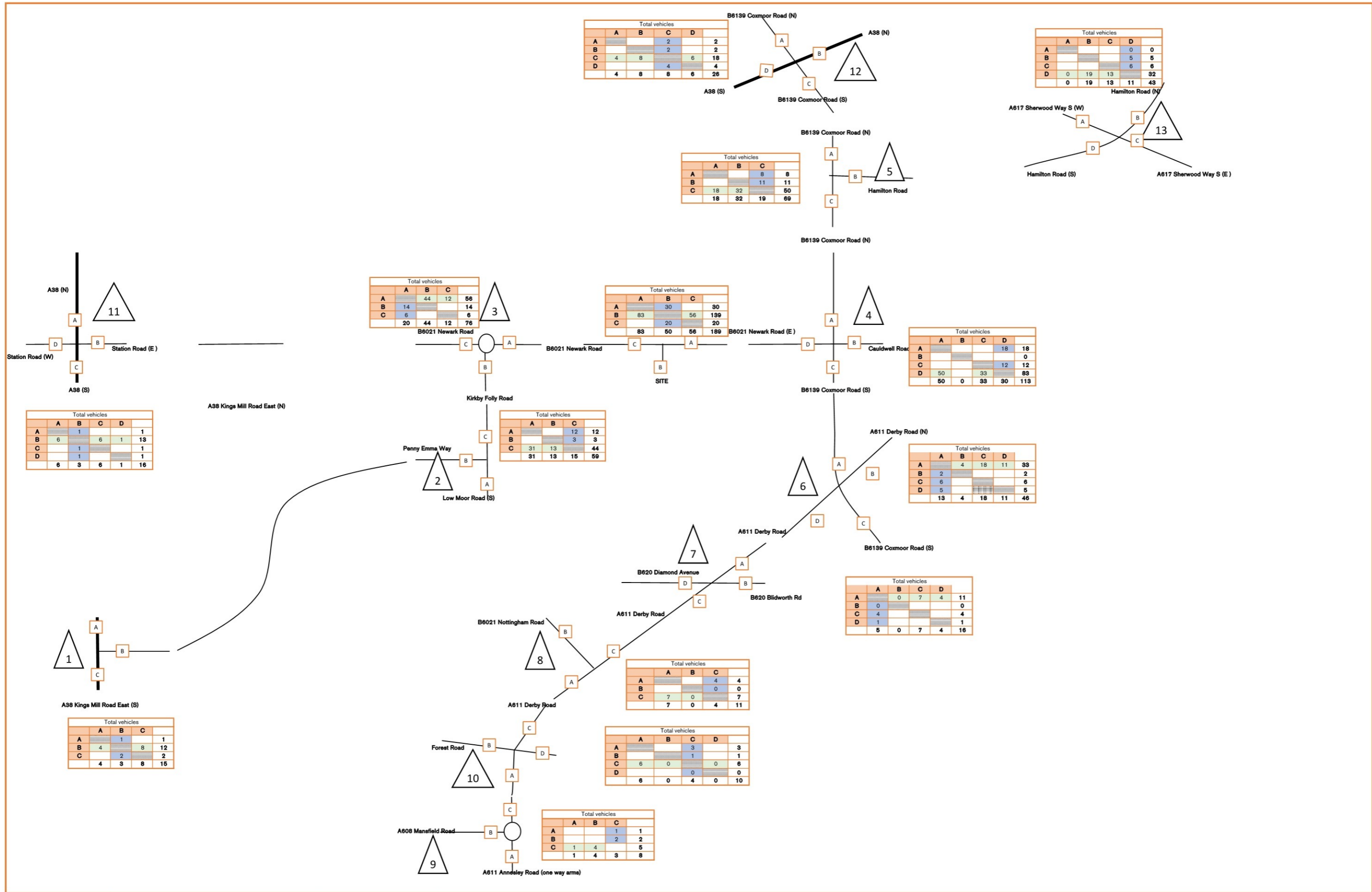












Total vehicles

	A	B	C	D
A			2	2
B			2	2
C	4	8	4	6
D	4	8	8	6

Total vehicles

	A	B	C	D
A			0	0
B			5	5
C			6	6
D	0	19	13	11
Total	0	19	13	11

Total vehicles

	A	B	C
A		44	12
B	14		14
C	6	44	12
Total	20	44	12

Total vehicles

	A	B	C
A		30	30
B	83		56
C	18	32	19
Total	83	50	66

Total vehicles

	A	B	C	D
A			18	18
B			12	12
C	50	33		83
D	50	0	33	30

Total vehicles

	A	B	C	D
A		4	18	11
B	2			2
C	6			6
D	5	4	18	11
Total	13	4	18	11

Total vehicles

	A	B	C	D
A		0	7	4
B	0			0
C	4			4
D	1	0	7	4
Total	5	0	7	4

Total vehicles

	A	B	C
A			4
B			0
C	7	0	4
Total	7	0	4

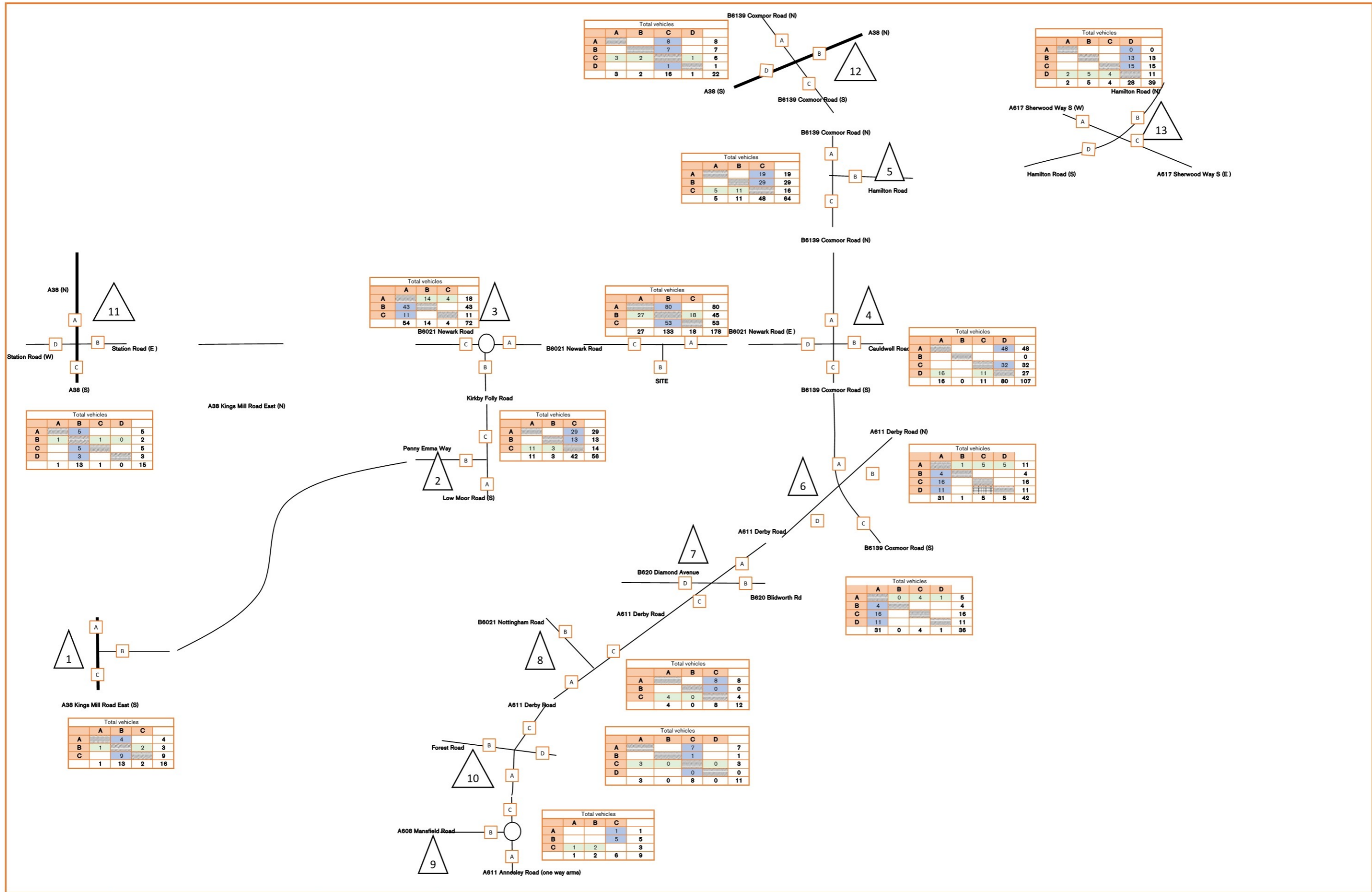
Total vehicles

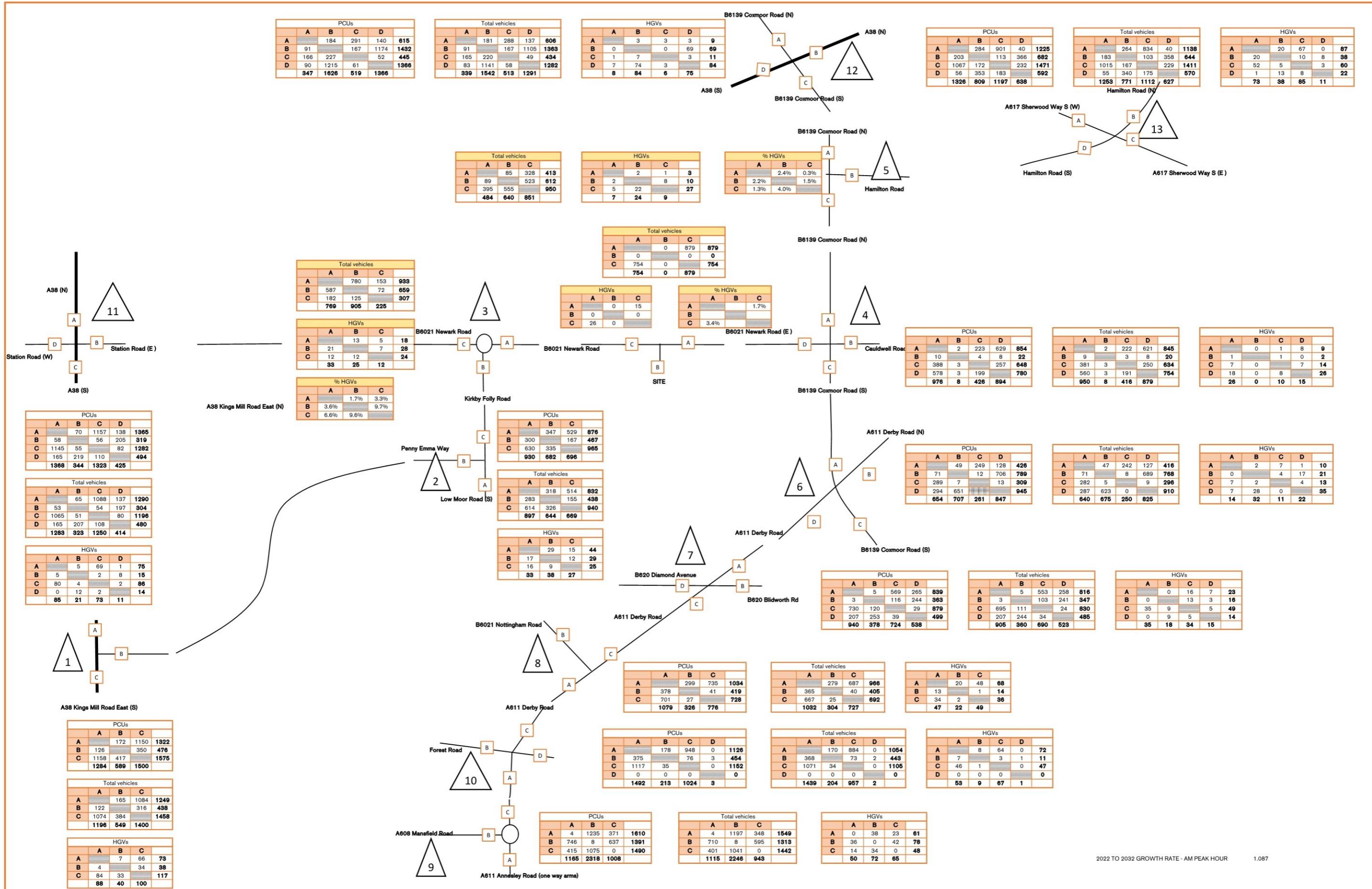
	A	B	C	D
A			3	3
B			1	1
C	6	0		6
D	6	0	4	0

Total vehicles

	A	B	C
A			1
B			2
C	1	4	3
Total	1	4	3







PCUs					
	A	B	C	D	
A		184	291	140	615
B	91		167	1174	1432
C	166	227		52	445
D	90	1215	61		1366
	347	1626	519	1366	

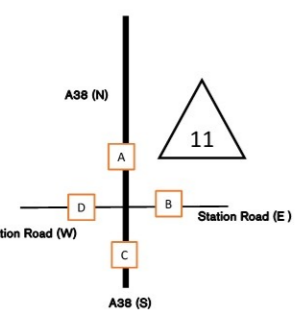
Total vehicles					
	A	B	C	D	
A		181	288	137	606
B	91		167	1105	1363
C	165	220		49	434
D	83	1141	58		1282
	339	1642	513	1291	

HGVs					
	A	B	C	D	
A		3	3	3	9
B	0		0	69	69
C	1	7		3	11
D	7	74	3		84
	8	84	6	75	

PCUs					
	A	B	C	D	
A		284	901	40	1225
B	203		113	366	682
C	1067	172		232	1471
D	56	353	183		592
	1326	809	1197	638	

Total vehicles					
	A	B	C	D	
A		264	834	40	1138
B	183		103	358	644
C	1015	167		229	1411
D	55	340	175		570
	1253	771	1112	627	

HGVs					
	A	B	C	D	
A		20	67	0	87
B	20		10	8	38
C	52	5		3	60
D	1	13	8		22
	73	38	85	11	



Total vehicles				
	A	B	C	
A		780	153	933
B	587		72	659
C	182	125		307
	769	905	225	

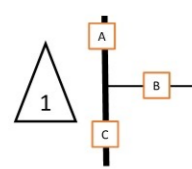
HGVs				
	A	B	C	
A		13	5	18
B	21		7	28
C	12	12		24
	33	25	12	

% HGVs				
	A	B	C	
A		1.7%	3.3%	
B	3.6%		9.7%	
C	6.6%	9.6%		

PCUs					
	A	B	C	D	
A		70	1157	138	1365
B	58		56	205	319
C	1145	55		82	1282
D	165	219	110		494
	1368	344	1323	425	

Total vehicles					
	A	B	C	D	
A		65	1088	137	1290
B	53		54	197	304
C	1065	51		80	1196
D	165	207	108		480
	1283	323	1250	414	

HGVs					
	A	B	C	D	
A		5	69	1	75
B	5		2	8	15
C	80	4		2	86
D	0	12	2		14
	85	21	73	11	



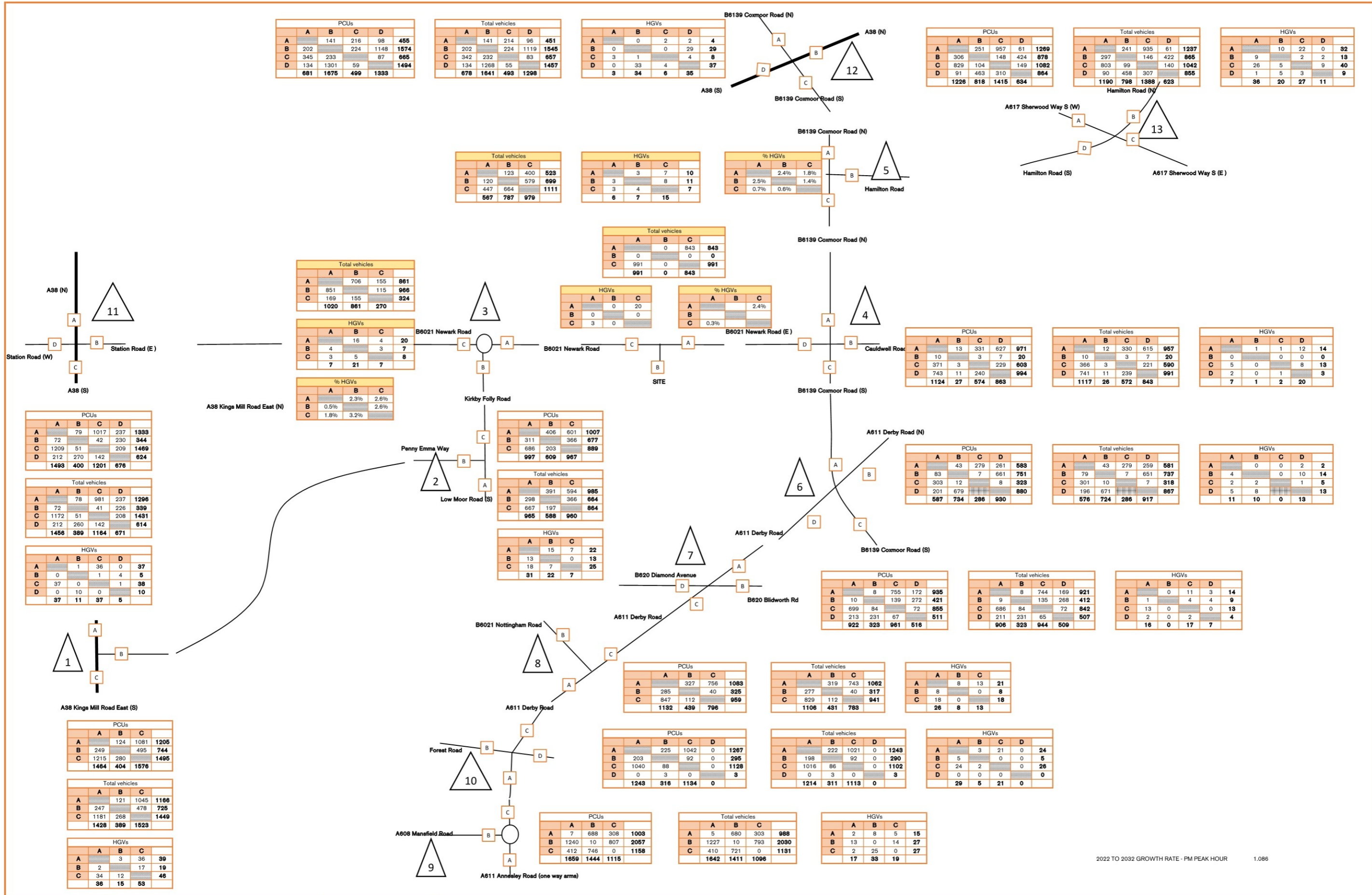
PCUs				
	A	B	C	
A		172	1150	1322
B	126		350	476
C	1158	417		1575
	1284	569	1500	

Total vehicles				
	A	B	C	
A		165	1084	1249
B	122		316	438
C	1074	384		1458
	1196	549	1400	

HGVs				
	A	B	C	
A		7	66	73
B	4		34	38
C	84	33		117
	88	40	100	







PCUs					
	A	B	C	D	
A		141	216	98	455
B	202		224	1148	1574
C	345	233		87	665
D	134	1301	59		1494
	681	1675	499	1333	

Total vehicles					
	A	B	C	D	
A		123	400	96	451
B	202		224	1119	1545
C	342	232		83	657
D	134	1268	55		1457
	678	1641	493	1298	

HGVs					
	A	B	C	D	
A		0	2	2	4
B	0		0	29	29
C	3	1		4	8
D	0	33	4		37
	3	34	6	35	

PCUs					
	A	B	C	D	
A		251	957	61	1269
B	306		148	424	878
C	829	104		149	1082
D	91	463	310		864
	1226	818	1415	634	

Total vehicles					
	A	B	C	D	
A		241	935	61	1237
B	297		146	422	865
C	803	99		140	1042
D	90	458	307		855
	1190	798	1388	623	

HGVs					
	A	B	C	D	
A		10	22	0	32
B	9		2	2	13
C	26	5		9	40
D	1	5	3		9
	36	20	27	11	

PCUs					
	A	B	C	D	
A		79	1017	237	1333
B	72		42	230	344
C	1209	51		209	1469
D	212	270	142		624
	1493	400	1201	676	

Total vehicles					
	A	B	C	D	
A		78	981	237	1296
B	72		41	226	339
C	1172	51		208	1431
D	212	260	142		614
	1456	389	1164	671	

HGVs					
	A	B	C	D	
A		1	36	0	37
B	0		1	4	5
C	37	0		1	38
D	0	10	0		10
	37	11	37	5	

PCUs					
	A	B	C		
A		124	1081		1205
B	249		495		744
C	1215	280			1495
	1464	404			1578

Total vehicles					
	A	B	C		
A		121	1045		1166
B	247		478		725
C	1181	268			1449
	1428	389			1523

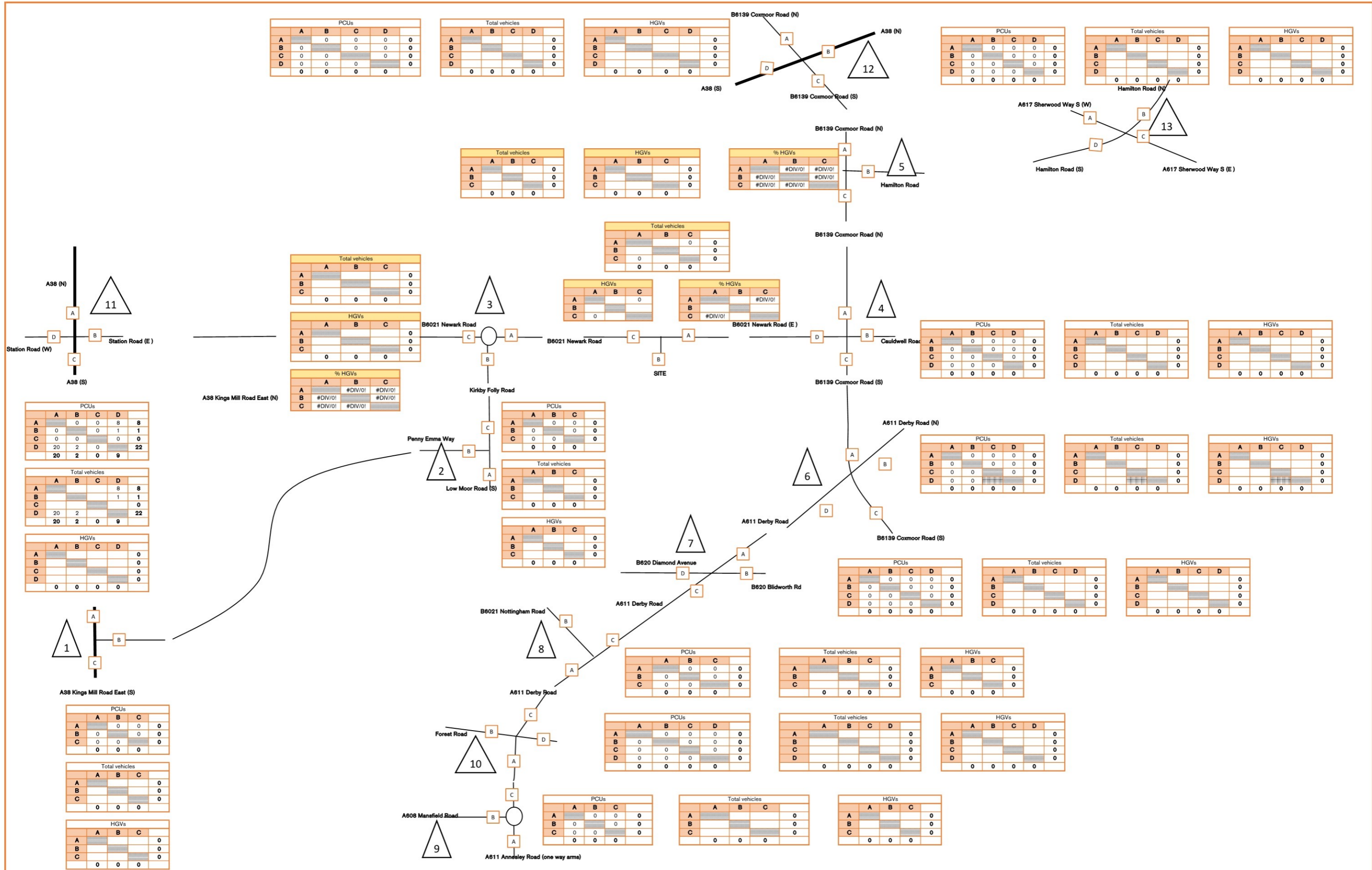
HGVs					
	A	B	C		
A		3	36		39
B	2		17		19
C	34	12			46
	36	15	53		

PCUs					
	A	B	C		
A		7	688	308	1003
B	1240	10	807		2057
C	412	746			1158
	1659	1444	1115		

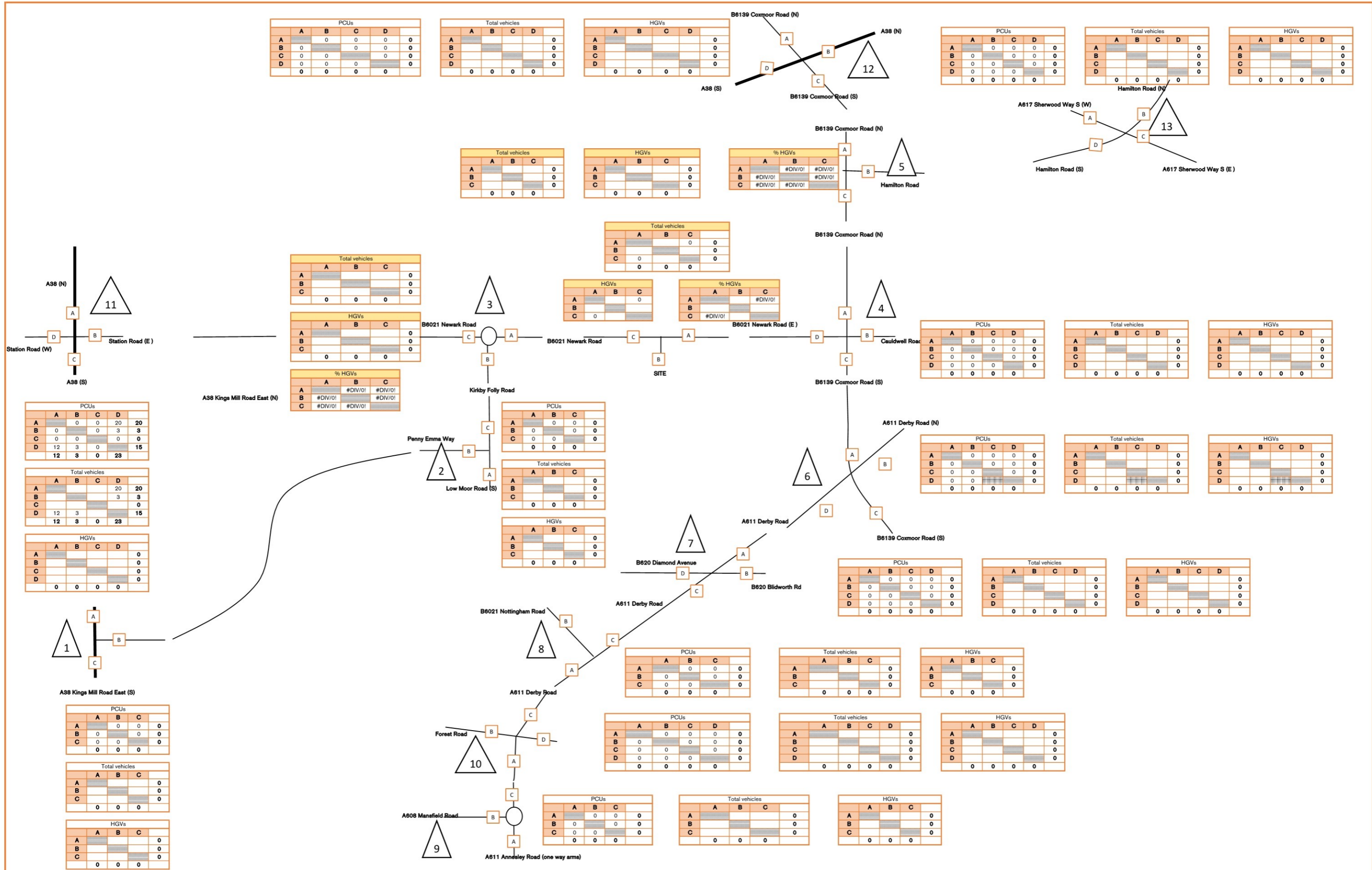
Total vehicles					
	A	B	C		
A		5	680	303	988
B	1227	10	793		2030
C	410	721			1131
	1642	1411	1096		

HGVs					
	A	B	C		
A		2	8	5	15
B	13	0	14		27
C	2	25	0		27
	17	33	19		

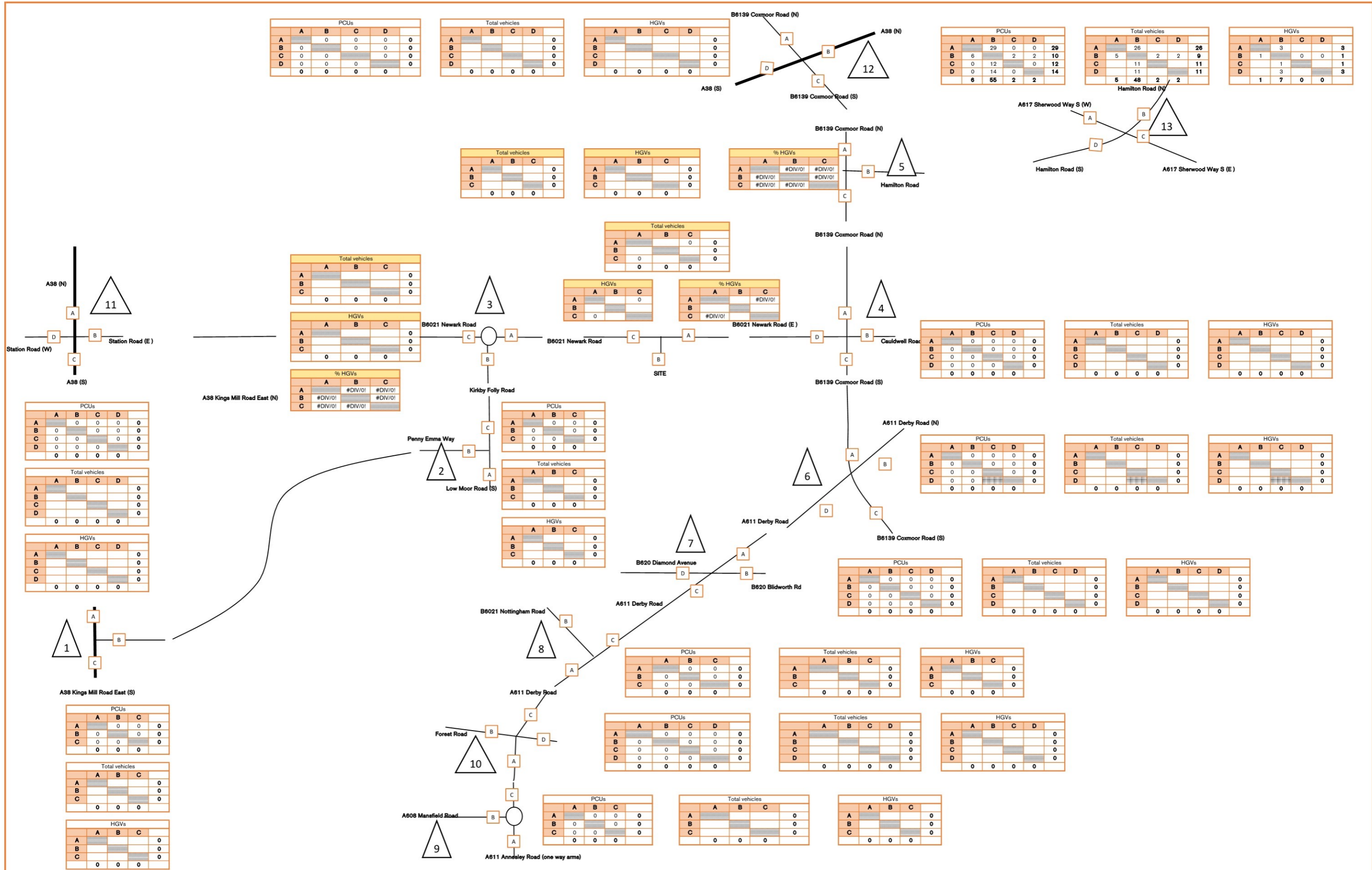




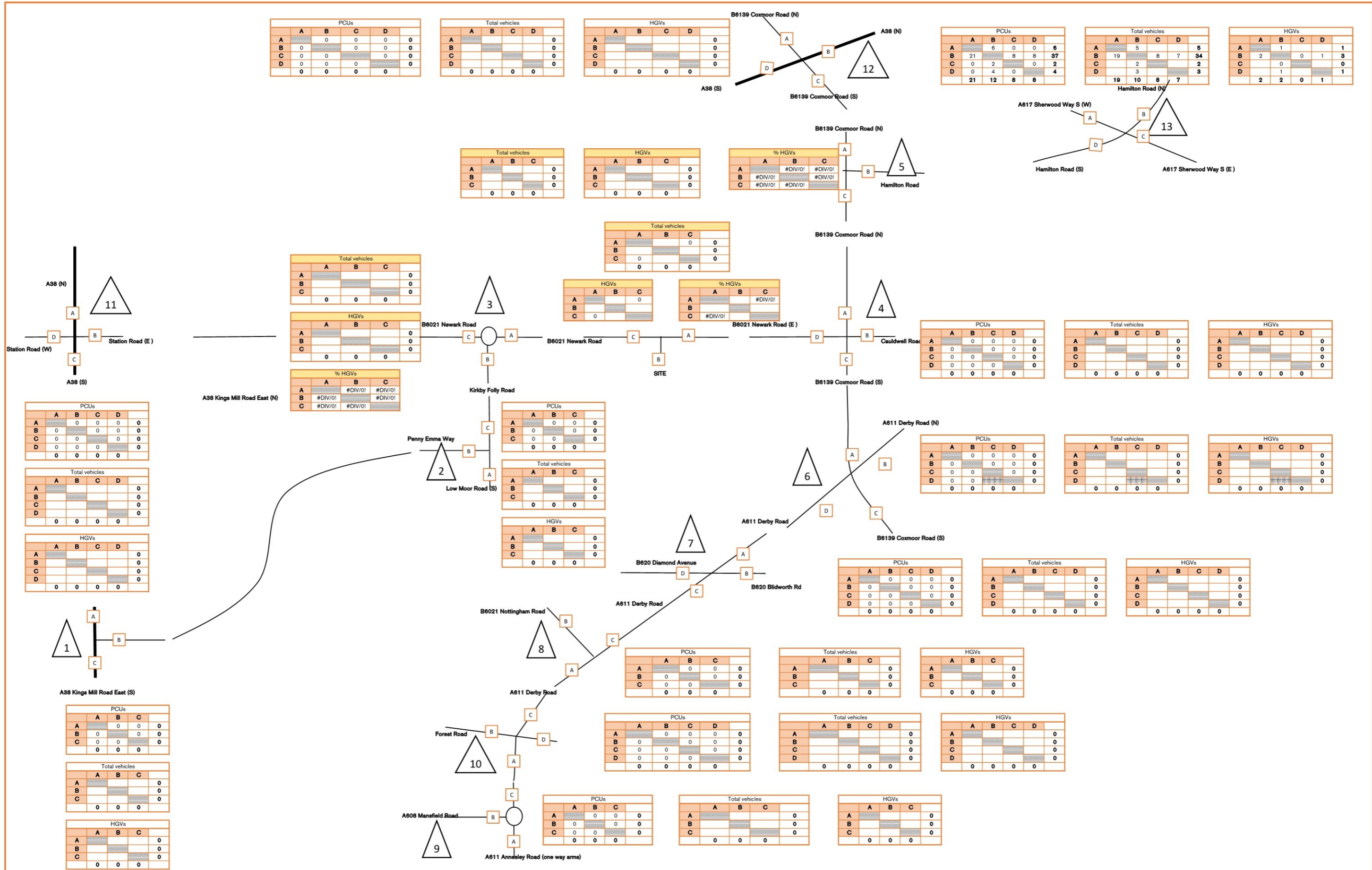




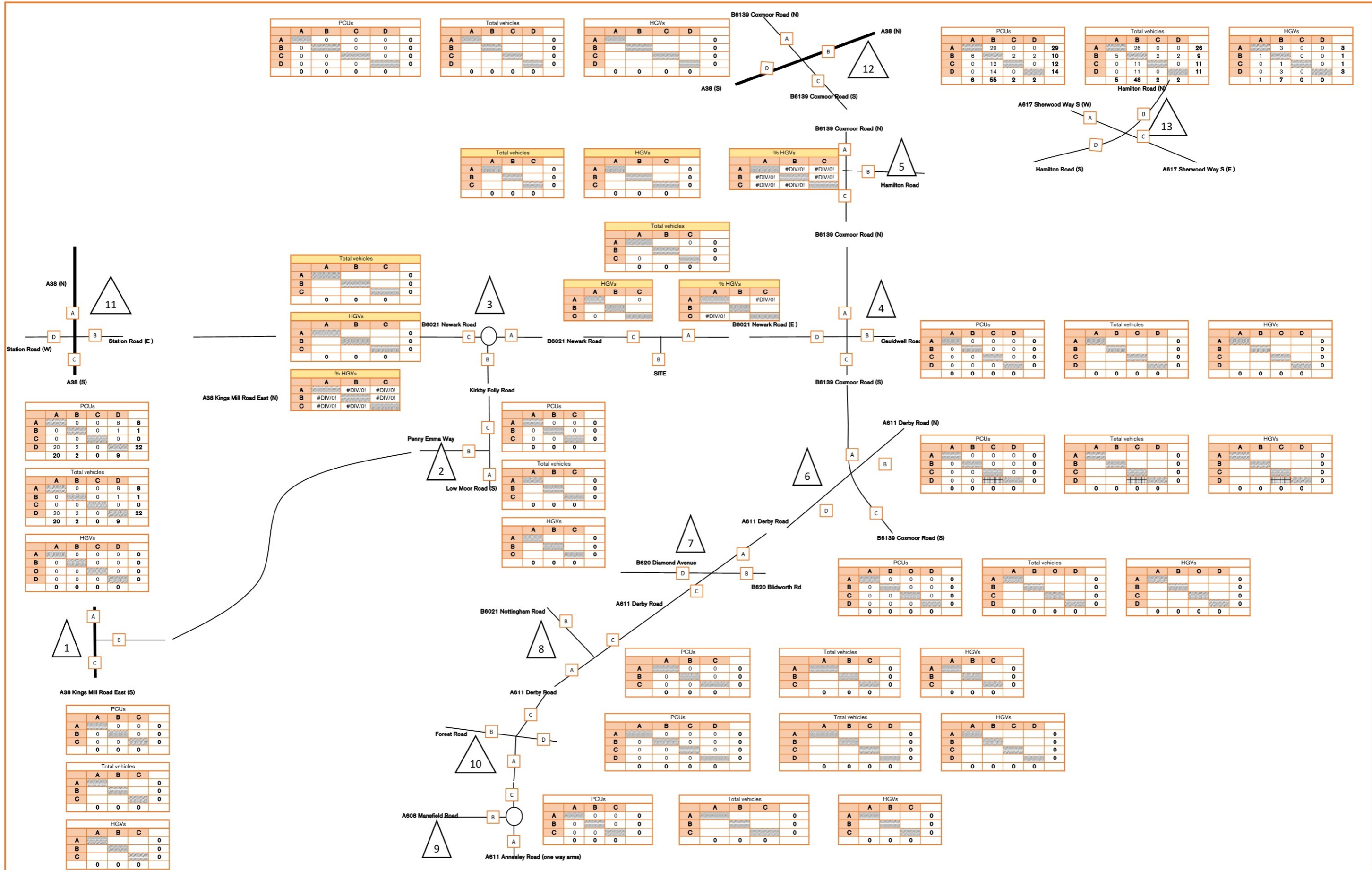




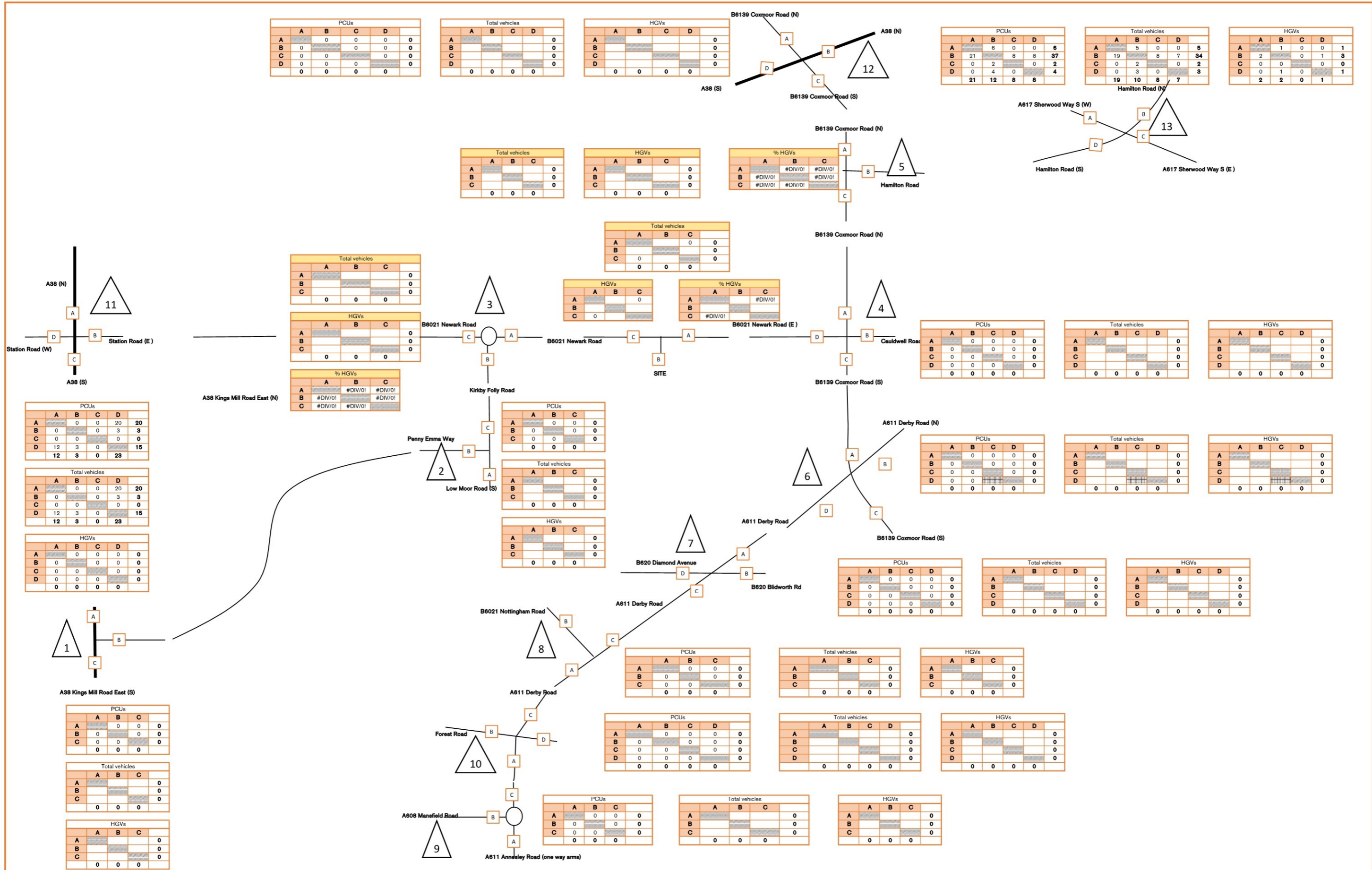




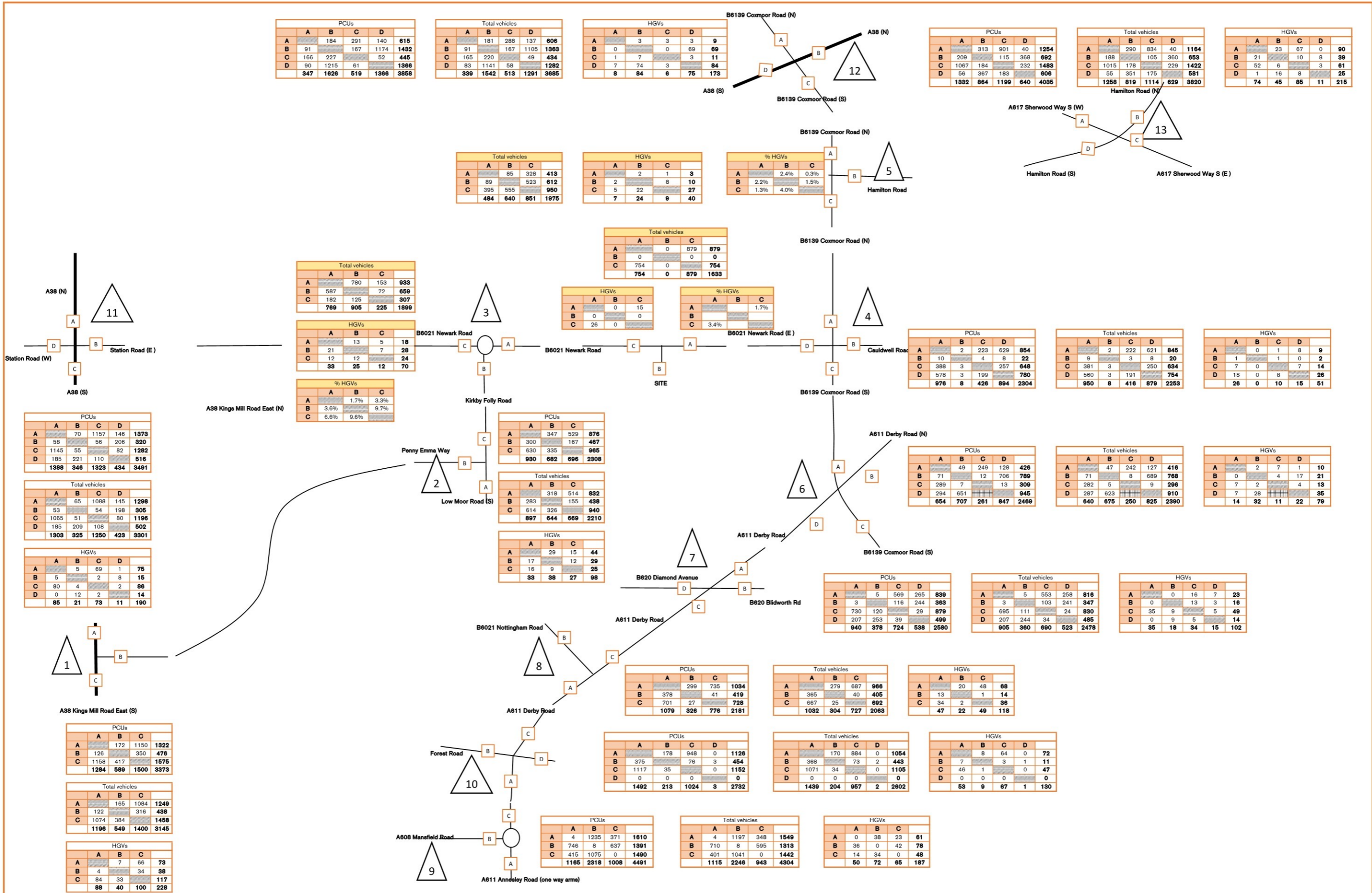




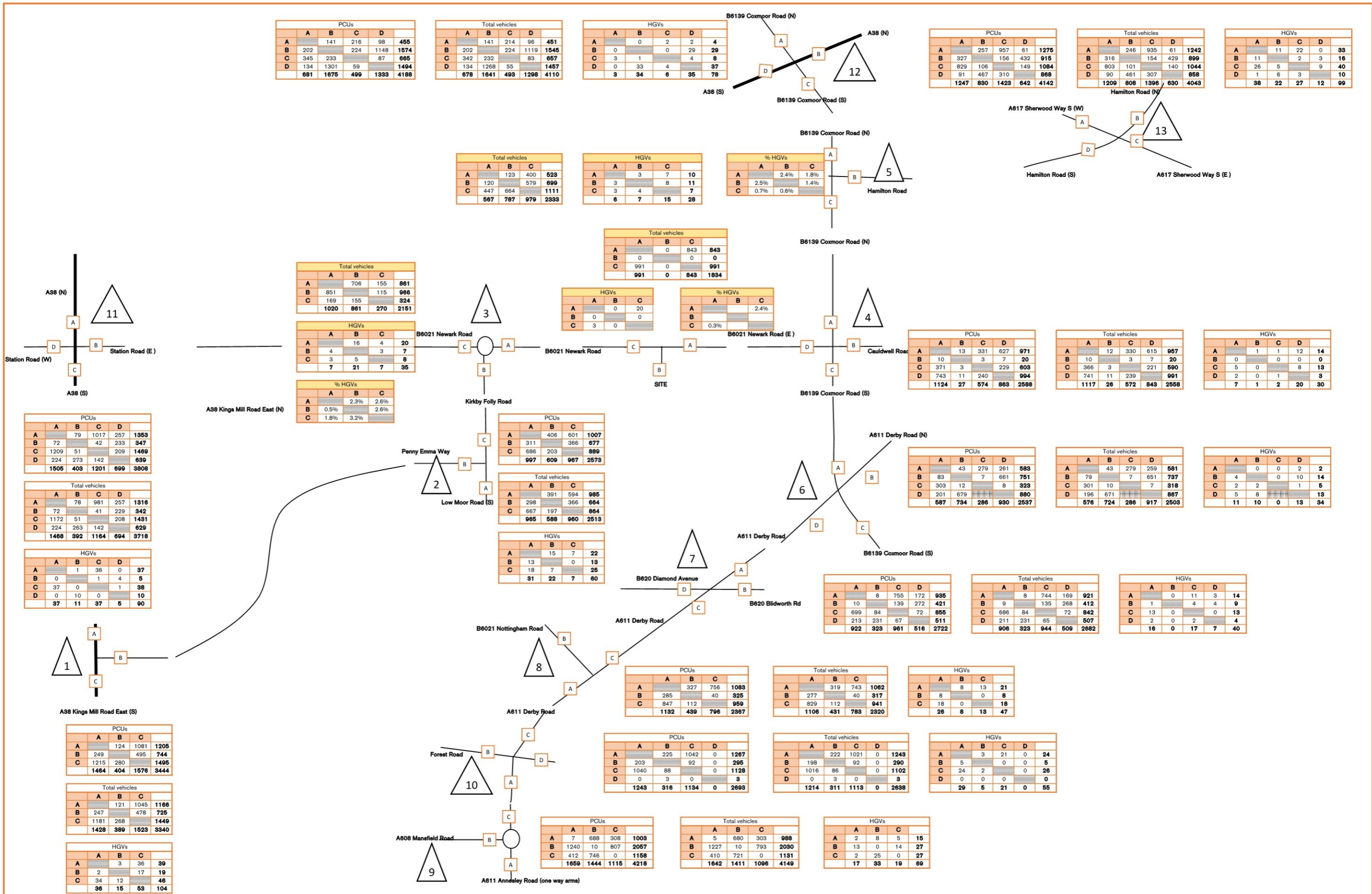




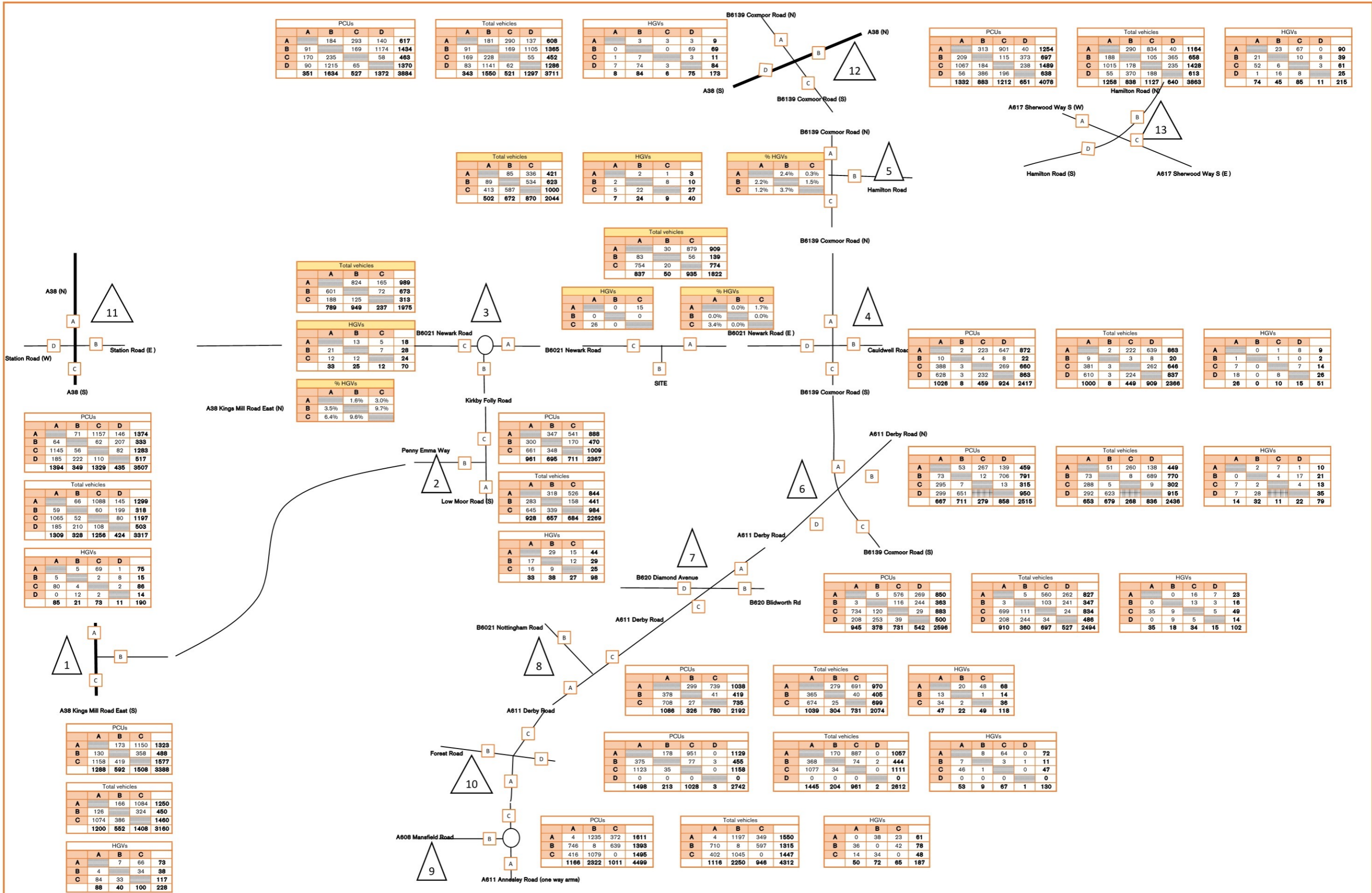




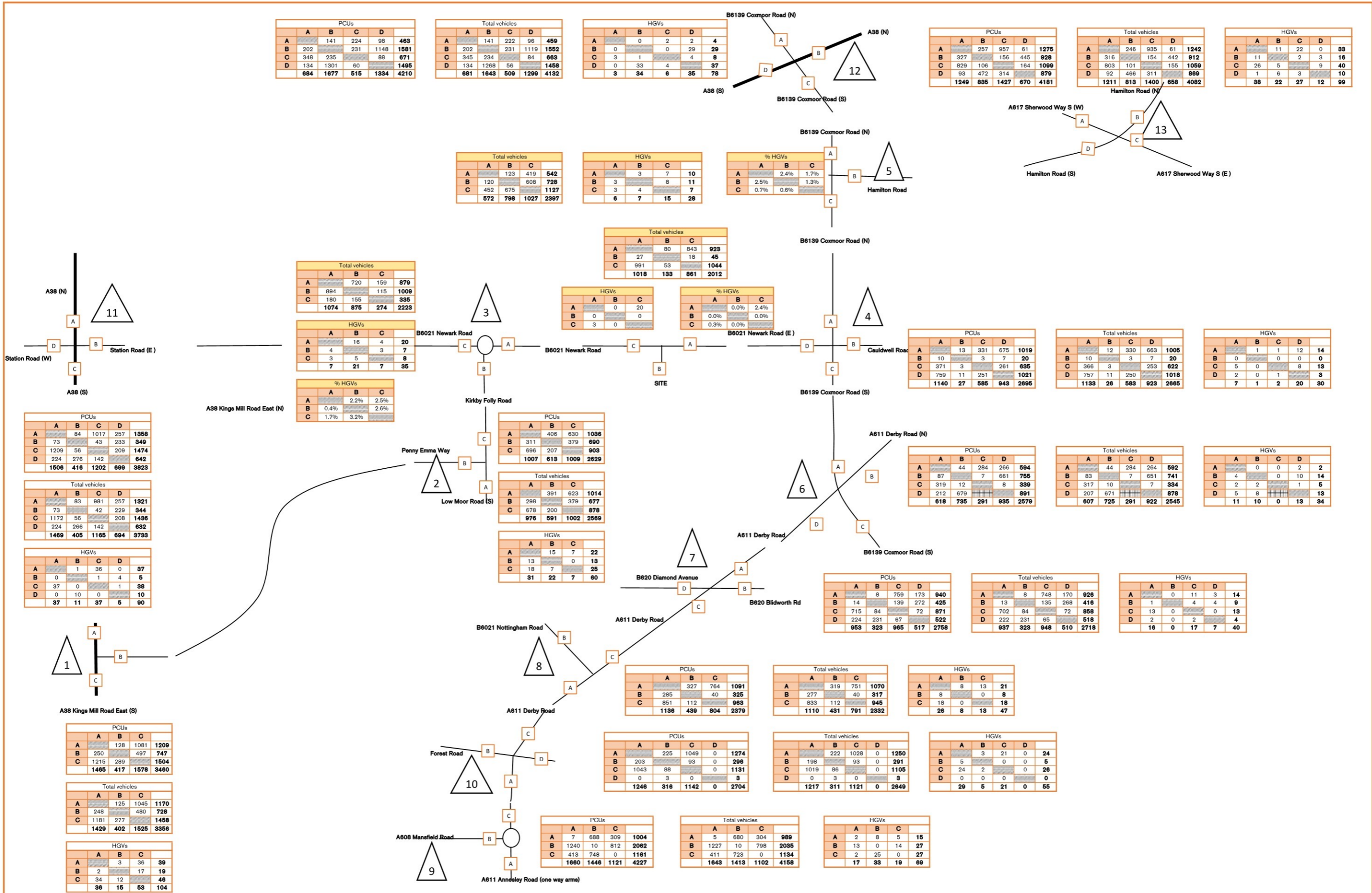












## APPENDIX D

### ATC DATA



# Vehicle Speed Report

Project: Newark Road, Sutton in Ashfield ATC  
 Site: Newark Rd, Sutton-in-Ashfield  
 Start Date: 19/05/2022

1. Newark Rd, Sutton-in-Ashfield - 53.121310, -1.232656

Eastbound

Weekday Average

Speed Range (mPH) - Percentages																	
	Total	6-12	12-19	19-25	25-31	31-37	37-43	43-50	50-56	56-62	62-68	68-75	75-81	81-87	87-93	93-99	
Percent	100.0%	0.5%	1.7%	7.3%	52.3%	34.6%	3.3%	0.3%	0.0%	0.0%	0.0%	0.0%	0.0%	0.0%	0.0%	0.0%	



85th Percentile Speed: 34.22

Speed Bins (mPH)																	
02-Mar	Total	6-12	12-19	19-25	25-31	31-37	37-43	43-50	50-56	56-62	62-68	68-75	75-81	81-87	87-93	93-99	
Time																	
00:00	15	0	0	0	2	7	3	2	1	0	0	0	0	0	0	0	
01:00	9	0	0	0	2	4	2	0	1	0	0	0	0	0	0	0	
02:00	9	0	0	0	2	3	2	2	0	0	0	0	0	0	0	0	
03:00	11	0	0	0	4	4	2	0	0	0	0	0	0	0	0	0	
04:00	29	0	0	0	10	12	7	1	0	0	0	0	0	0	0	0	
05:00	123	0	0	2	33	62	22	3	1	0	0	0	0	0	0	0	
06:00	267	0	1	3	85	144	31	3	0	0	0	0	0	0	0	0	
07:00	538	0	1	24	256	231	23	2	0	0	0	0	0	0	0	0	
08:00	675	10	21	59	385	186	12	1	0	0	0	0	0	0	0	0	
09:00	459	0	2	33	260	151	13	1	0	0	0	0	0	0	0	0	
10:00	419	0	1	26	239	139	12	1	0	0	0	0	0	0	0	0	
11:00	421	0	2	31	227	142	17	1	1	0	0	0	0	0	0	0	
12:00	459	0	2	25	251	164	15	2	0	0	0	0	0	0	0	0	
13:00	459	0	0	29	217	191	19	2	0	0	0	0	0	0	0	0	
14:00	572	1	3	36	310	197	21	3	1	0	0	0	0	0	0	0	
15:00	623	1	8	47	349	199	18	0	0	0	0	0	0	0	0	0	
16:00	818	13	40	95	436	218	14	1	0	0	0	0	0	0	0	0	
17:00	682	5	28	60	334	231	21	3	1	0	0	0	0	0	0	0	
18:00	410	0	2	9	154	208	33	3	0	0	0	0	0	0	0	0	
19:00	264	0	0	6	92	134	27	3	1	0	0	0	0	0	0	0	
20:00	156	0	2	3	51	75	21	4	1	0	0	0	0	0	0	0	
21:00	114	0	0	3	36	55	16	2	0	0	0	0	0	0	0	0	
22:00	117	0	0	3	44	50	15	4	1	0	0	0	0	0	0	0	
23:00	34	0	0	1	9	16	6	2	0	0	0	0	0	0	0	0	
07-19	6534	31	110	475	3419	2258	218	20	3	0	0	0	0	0	0	0	
06-22	7334	31	113	490	3683	2666	313	32	4	1	0	0	0	0	0	0	
06-00	7486	31	113	494	3736	2732	335	37	5	1	1	0	0	0	0	0	
00-00	9	31	113	497	3789	2823	372	45	8	2	1	0	0	0	0	0	

Statistics		
Avg	85th	95th
37	45	26
35	45	20
37	45	21
33	38	20
34	39	20
34	38	21
33	37	8
31	34	7
29	33	3
30	33	13
30	33	7
30	34	10
30	34	12
31	34	14
30	34	7
30	33	9
28	33	5
29	34	5
32	36	9
32	36	21
33	37	11
33	37	13
33	37	20
35	42	20





# Vehicle Speed Report

Project: Newark Road, Sutton in Ashfield ATC  
 Site: Newark Rd, Sutton-in-Ashfield  
 Start Date: 19/05/2022

1. Newark Rd, Sutton-in-Ashfield - 53.121310, -1.232656

Westbound

Weekday Average

Speed Range (mPH) - Percentages																	
Total	6-12	12-19	19-25	25-31	31-37	37-43	43-50	50-56	56-62	62-68	68-75	75-81	81-87	87-93	93-99		
Percent	100.0%	0.3%	0.8%	8.5%	65.0%	23.3%	1.9%	0.2%	0.0%	0.0%	0.0%	0.0%	0.0%	0.0%	0.0%	0.0%	0.0%



**85th Percentile Speed** 32.90

Speed Bins (mPH)																		
02-Mar	Total	6-12	12-19	19-25	25-31	31-37	37-43	43-50	50-56	56-62	62-68	68-75	75-81	81-87	87-93	93-99		
Time																		
00:00	20	0	0	0	8	9	2	0	0	0	0	0	0	0	0	0	0	0
01:00	12	0	0	1	4	5	1	1	0	0	0	0	0	0	0	0	0	0
02:00	11	0	0	0	4	4	2	0	0	0	0	0	0	0	0	0	0	0
03:00	13	0	0	0	5	6	2	0	0	0	0	0	0	0	0	0	0	0
04:00	36	0	0	0	12	16	5	2	0	0	0	0	0	0	0	0	0	0
05:00	231	0	1	3	103	99	22	2	1	0	0	0	0	0	0	0	0	0
06:00	224	0	0	3	93	107	20	2	0	0	0	0	0	0	0	0	0	0
07:00	641	1	4	52	410	159	15	1	0	0	0	0	0	0	0	0	0	0
08:00	777	5	12	77	538	136	7	1	0	0	0	0	0	0	0	0	0	0
09:00	540	0	5	48	366	111	9	1	0	0	0	0	0	0	0	0	0	0
10:00	462	1	3	40	301	109	8	1	0	0	0	0	0	0	0	0	0	0
11:00	477	1	3	40	319	104	8	1	0	0	0	0	0	0	0	0	0	0
12:00	518	0	1	38	343	129	6	0	0	0	0	0	0	0	0	0	0	0
13:00	540	1	3	42	347	133	12	1	0	0	0	0	0	0	0	0	0	0
14:00	528	1	3	52	328	131	11	1	0	0	0	0	0	0	0	0	0	0
15:00	609	3	3	50	402	141	10	0	0	0	0	0	0	0	0	0	0	0
16:00	723	5	11	75	472	150	10	0	0	0	0	0	0	0	0	0	0	0
17:00	663	3	5	57	418	161	17	1	0	0	0	0	0	0	0	0	0	0
18:00	447	0	0	15	259	154	17	2	0	0	0	0	0	0	0	0	0	0
19:00	321	1	0	7	168	123	20	2	0	0	0	0	0	0	0	0	0	0
20:00	234	0	2	5	128	81	15	3	0	0	0	0	0	0	0	0	0	0
21:00	185	0	0	7	91	71	13	2	0	0	0	0	0	0	0	0	0	0
22:00	103	0	1	3	50	39	8	1	1	0	0	0	0	0	0	0	0	0
23:00	53	0	0	2	22	22	6	1	0	0	0	0	0	0	0	0	0	0
07-19	6924	23	53	585	4503	1616	131	10	2	0	0	0	0	0	0	0	0	0
06-22	7888	24	54	608	4984	1997	198	20	2	1	0	0	0	0	0	0	0	0
06-00	8044	24	55	612	5056	2059	212	22	3	1	0	0	0	0	0	0	0	0
00-00	9	24	56	616	5192	2198	247	28	4	1	0	0	0	0	0	0	0	0

Statistics		
Avg	85th	95th
33	39	26
33	40	23
33	39	25
33	38	23
34	39	26
32	36	16
32	36	8
29	33	7
28	31	6
29	32	7
29	32	5
29	32	8
29	32	8
29	33	7
29	32	6
29	32	5
29	32	5
29	32	4
29	32	5
30	34	7
31	35	6
31	35	14
31	35	7
31	35	14
32	37	14

## APPENDIX E

### ACCIDENT DATA



## Full Accident Details Report - PUBLISH COPY

May be included within a report or assessment if required

---

Total number of reports =	<b>53</b>
Total number of pages (including this page) =	<b>61</b>

*Note: Where the age of a person is listed as "U/K yrs", this signifies that the age is unknown*

### **ROAD TRAFFIC INJURY ACCIDENT RECORDS - DISCLAIMER**

These details are a record of the personal injury accidents reported to the Police. Every endeavour is made to ensure the accuracy and completeness of these records, which have been transcribed from the original Police Reports. The data is then entered and held on computer.

Occasions may arise when information from the Police, relevant to a particular accident, may not be available for several months and will therefore not be included.



No. <b>1</b>	District Ashfield	<h1>Full Accident Details</h1>	VRUs	Grid Reference 451886 / 359154
SEVERITY <b>SERIOUS</b>	Ref.No 2A031421		Pedal Cycle	Police Officer Attend: Yes
Date 29/03/2021 Day Monday	ROAD A617	LOCATION A617 SHERWOOD WAY SOUTH, at its Junction with U/C HAMILTON ROAD, SUTTON IN ASHFIELD		
Time 08:08				
Weather Fine				
Road Surface Dry				
Street Lighting Daylight				
Speed Limit 30 MPH	SITE DETAILS	SPECIAL SITE CONDITIONS		
Carriageway Single c'way		None		
Lane markings Centre/hazard line				
Junction Detail Crossroads				
Junction Control Automatic traffic signal		CARRIAGEWAY HAZARDS		
2nd Road Number U		None		
Pedestrian Facilities No Human control within 50m and Pelican etc crossing				
<b>VEHICLES INVOLVED 2</b>		<b>CASUALTIES INVOLVED 1</b>		
Veh.No. 1	Vehicle type Pedal Cycle	Cas No 1	Cas Class Driver or Rider	Veh ref No 1
Manoeuvre Going ahead other		Severity <b>SERIOUS</b>	Age 26 yrs	Sex Female
Direction from North east to South west	Towing? No	Car Passenger? No	PSV Passenger? No	
Skidded No		Ped Movement Not a pedestrian		
Veh location at impact (restricted lane) On main carriageway		Ped location Not a pedestrian		
Junct. location of veh. at 1st impact Entering main road		Ped Direction to Not a pedestrian		
Veh left carriageway? Did not leave c'way		School Pupil Other		
Hit object in c'way? None		Roadworker injured No		
Hit object off c'way? None				
First point of impact Front				
Drivers age 26 yrs Sex Female	Other veh.hit (ref.) 2	Hit and run No		
Foreign vehicle Not foreign		Breath test Not applicable		
Journey purpose Commuting to/from work				
Veh.No. 2	Vehicle type Car			
Manoeuvre Starting				
Direction from North west to South east	Towing? No			
Skidded No				
Veh location at impact (restricted lane) On main carriageway				
Junct. location of veh. at 1st impact Mid junction				
Veh left carriageway? Did not leave c'way				
Hit object in c'way? None				
Hit object off c'way? None				
First point of impact Nearside				
Drivers age 35 yrs Sex Male	Other veh.hit (ref.) 1	Hit and run No		
Foreign vehicle Not foreign		Breath test Negative		
Journey purpose Commuting to/from work				

No. 2	District Ashfield	<h1>Full Accident Details</h1>	VRUs Motorcycle	Grid Reference 451948 / 359132
SEVERITY <b>SERIOUS</b>	Ref.No 2A073120		Police Officer Attend: Yes	
Date 31/05/2020 Day Sunday	ROAD A617	LOCATION A617 SHERWOOD WAY SOUTH, at its Junction with U/C HAMILTON ROAD, SUTTON IN ASHFIELD		
Time 16:15				
Weather Fine				
Road Surface Dry				
Street Lighting Daylight				
Speed Limit 60 MPH	SITE DETAILS	SPECIAL SITE CONDITIONS		
Carriageway Single c'way		None		
Lane markings Centre/hazard line				
Junction Detail Crossroads				
Junction Control Automatic traffic signal		CARRIAGEWAY HAZARDS		
2nd Road Number U		None		
Pedestrian Facilities No Human control within 50m and Pelican etc crossing				
VEHICLES INVOLVED 2		CASUALTIES INVOLVED 1		
Veh.No. 1	Vehicle type M/cycle 50 - 125cc	Cas No 1	Cas Class Driver or Rider	Veh ref No 1
Manoeuvre Going ahead other		Severity <b>SERIOUS</b>	Age 36 yrs	Sex Male
Direction from South east to North west	Towing? No	Car Passenger? No	PSV Passenger? No	
Skidded No		Ped Movement Not a pedestrian		
Veh location at impact (restricted lane) On main carriageway		Ped location Not a pedestrian		
Junct. location of veh. at 1st impact Mid junction		Ped Direction to Not a pedestrian		
Veh left carriageway? Did not leave c'way		School Pupil Other		
Hit object in c'way? None		Roadworker injured No		
Hit object off c'way? None				
First point of impact Offside				
Drivers age 36 yrs Sex Male	Other veh.hit (ref.) 2	Hit and run No		
Foreign vehicle Not foreign		Breath test Not contacted		
Journey purpose Other/Not known				
Veh.No. 2	Vehicle type Car			
Manoeuvre Going ahead other				
Direction from North east to South west	Towing? No			
Skidded No				
Veh location at impact (restricted lane) On main carriageway				
Junct. location of veh. at 1st impact Mid junction				
Veh left carriageway? Did not leave c'way				
Hit object in c'way? None				
Hit object off c'way? None				
First point of impact Front				
Drivers age U/K yrs Sex Not traced	Other veh.hit (ref.) 1	Hit and run Yes		
Foreign vehicle Not foreign		Breath test Not contacted		
Journey purpose				

<b>No. 3</b>	District Ashfield	<h1>Full Accident Details</h1>	VRUs	Grid Reference 451887 / 359131
SEVERITY <b>SLIGHT</b>	Ref.No 2A131920		Police Officer Attend: Yes	
Date 20/10/2020 Day Tuesday	ROAD A617	LOCATION A617 SHERWOOD WAY SOUTH, at its Junction with U/C HAMILTON ROAD, SUTTON IN ASHFIELD		
Time 22:10				
Weather Fine				
Road Surface Wet				
Street Lighting Dark/lights lit				
Speed Limit 60 MPH	SITE DETAILS	SPECIAL SITE CONDITIONS		
Carriageway Single c'way		None		
Lane markings Centre/hazard line				
Junction Detail Crossroads				
Junction Control Automatic traffic signal		CARRIAGEWAY HAZARDS		
2nd Road Number U		None		
Pedestrian Facilities No Human control within 50m and Ped phase at signals				
<b>VEHICLES INVOLVED 2</b>		<b>CASUALTIES INVOLVED 2</b>		
Veh.No. 1 Vehicle type Goods > 7.5t	Manoeuvre Going ahead other	Cas No 1 Cas Class Driver or Rider Veh ref No 2	Severity <b>SLIGHT</b> Age 51 yrs Sex Female	
Direction from South east to North west Towing? Single Trailer	Skidded No	Car Passenger? No PSV Passenger? No	Ped Movement Not a pedestrian	
Veh location at impact (restricted lane) On main carriageway	Junct. location of veh. at 1st impact Mid junction	Ped location Not a pedestrian	Ped Direction to Not a pedestrian	
Veh left carriageway? Did not leave c'way	Hit object in c'way? None	School Pupil Other	Roadworker injured No	
Hit object off c'way? None	First point of impact Front			
Drivers age 59 yrs Sex Male Other veh.hit (ref.) 2 Hit and run No	Foreign vehicle Not foreign Breath test Negative			
Journey purpose Journey as part of work		Cas No 2 Cas Class Passenger Veh ref No 2	Severity <b>SLIGHT</b> Age 38 yrs Sex Female	
		Car Passenger? Front PSV Passenger? No	Ped Movement Not a pedestrian	
		Ped location Not a pedestrian	Ped Direction to Not a pedestrian	
		School Pupil Other	Roadworker injured No	
Veh.No. 2 Vehicle type Car	Manoeuvre Going ahead other			
Direction from South west to North east Towing? No	Skidded No			
Veh location at impact (restricted lane) On main carriageway	Junct. location of veh. at 1st impact Mid junction			
Veh left carriageway? Did not leave c'way	Hit object in c'way? None			
Hit object off c'way? None	First point of impact Offside			
Drivers age 51 yrs Sex Female Other veh.hit (ref.) 1 Hit and run No	Foreign vehicle Not foreign Breath test Negative			
Journey purpose Commuting to/from work				



<b>No. 4</b>	District Ashfield	<h1>Full Accident Details</h1>	VRUs	Grid Reference 451910 / 359132
SEVERITY <b>SLIGHT</b>	Ref.No 2A171319		Police Officer Attend: Yes	
Date 03/08/2019 Day Saturday	ROAD U	LOCATION U/C HAMILTON ROAD, at its Junction with A617 SHERWOOD WAY SOUTH, SUTTON IN ASHFIELD		
Time 16:12				
Weather Fine				
Road Surface Dry				
Street Lighting Daylight				
Speed Limit 60 MPH	SITE DETAILS	SPECIAL SITE CONDITIONS		
Carriageway Single c'way		None		
Lane markings Centre/hazard line				
Junction Detail Crossroads				
Junction Control Automatic traffic signal		CARRIAGEWAY HAZARDS		
2nd Road Number A617		None		
Pedestrian Facilities No Human control within 50m and Ped phase at signals				
<b>VEHICLES INVOLVED 2</b>		<b>CASUALTIES INVOLVED 2</b>		
Veh.No. 1 Vehicle type Car	Manoeuvre Going ahead other	Direction from South west to North east	Towing? No	Skidded No
Veh location at impact (restricted lane)	On main carriageway	Junct. location of veh. at 1st impact	Mid junction	Veh left carriageway? Did not leave c'way
Hit object in c'way? None	Hit object off c'way? None	First point of impact	Front	Drivers age 29 yrs Sex Male
Other veh.hit (ref.) 2	Hit and run No	Foreign vehicle	Not foreign	Breath test Negative
Journey purpose	Other/Not known			
Veh.No. 2 Vehicle type Car	Manoeuvre Turning right	Direction from North east to North west	Towing? No	Skidded No
Veh location at impact (restricted lane)	On main carriageway	Junct. location of veh. at 1st impact	Leaving main road	Veh left carriageway? Did not leave c'way
Hit object in c'way? None	Hit object off c'way? None	First point of impact	Nearside	Drivers age 62 yrs Sex Female
Other veh.hit (ref.) 1	Hit and run No	Foreign vehicle	Not foreign	Breath test Not provided
Journey purpose	Other/Not known			
Cas No 1 Cas Class Driver or Rider	Veh ref No 2	Severity <b>SLIGHT</b>	Age 62 yrs Sex Female	Car Passenger? No
PSV Passenger? No	Ped Movement Not a pedestrian	Ped location	Not a pedestrian	Ped Direction to Not a pedestrian
School Pupil Other	Roadworker injured No			
Cas No 2 Cas Class Passenger	Veh ref No 2	Severity <b>SLIGHT</b>	Age 65 yrs Sex Female	Car Passenger? Front
PSV Passenger? No	Ped Movement Not a pedestrian	Ped location	Not a pedestrian	Ped Direction to Not a pedestrian
School Pupil Other	Roadworker injured No			



No. 5	District Ashfield	<h1>Full Accident Details</h1>	VRUs	Grid Reference 451083 / 359047
SEVERITY <b>SLIGHT</b>	Ref.No 2A006320		Police Officer Attend: No - reported over the counter	
Date 12/01/2020 Day Sunday	ROAD A38	LOCATION A38 KINGS MILL ROAD EAST TRAFFIC LIGHTS, at its Junction with B139 COXMOOR ROAD, SUTTON IN ASHFIELD		
Time 14:30				
Weather Unknown				
Road Surface Unknown				
Street Lighting Daylight				
Speed Limit 50 MPH	SITE DETAILS	SPECIAL SITE CONDITIONS		
Carriageway Dual c'way		None		
Lane markings Centre/hazard line				
Junction Detail Crossroads				
Junction Control Automatic traffic signal		CARRIAGEWAY HAZARDS		
2nd Road Number B139		None		
Pedestrian Facilities No Human control within 50m and Pelican etc crossing				
<b>VEHICLES INVOLVED 2</b>		<b>CASUALTIES INVOLVED 2</b>		
Veh.No. 1 Vehicle type Car	Manoeuvre Waiting to go ahead but held up	Cas No 1 Cas Class Driver or Rider Veh ref No 1	Severity <b>SLIGHT</b> Age 46 yrs Sex Male	
Direction from North east to South west Towing? No	Skidded No	Car Passenger? No PSV Passenger? No	Ped Movement Not a pedestrian	
Veh location at impact (restricted lane) On main carriageway	Junct. location of veh. at 1st impact Approaching or parked on approach to junction	Ped location Not a pedestrian	Ped Direction to Not a pedestrian	
Veh left carriageway? Did not leave c'way	Hit object in c'way? None	School Pupil Other	Roadworker injured No	
Hit object off c'way? None	First point of impact Back			
Drivers age 46 yrs Sex Male Other veh.hit (ref.) 2 Hit and run No	Foreign vehicle Not foreign			
Journey purpose		Breath test Not requested		
Veh.No. 2 Vehicle type Car	Manoeuvre Going ahead other	Cas No 2 Cas Class Passenger Veh ref No 1	Severity <b>SLIGHT</b> Age 30 yrs Sex Female	
Direction from North east to South west Towing? No	Skidded No	Car Passenger? Front PSV Passenger? No	Ped Movement Not a pedestrian	
Veh location at impact (restricted lane) On main carriageway	Junct. location of veh. at 1st impact Approaching or parked on approach to junction	Ped location Not a pedestrian	Ped Direction to Not a pedestrian	
Veh left carriageway? Did not leave c'way	Hit object in c'way? None	School Pupil Other	Roadworker injured No	
Hit object off c'way? None	First point of impact Front			
Drivers age 61 yrs Sex Male Other veh.hit (ref.) 1 Hit and run No	Foreign vehicle Not foreign			
Journey purpose		Breath test Not contacted		

<b>No. 6</b>	District Ashfield	<h1>Full Accident Details</h1>	VRUs	Grid Reference 451049 / 359036
SEVERITY <b>SLIGHT</b>	Ref.No 2A074819		Police Officer Attend: Yes	
Date 21/04/2019 Day Sunday	ROAD A38	LOCATION A38 KINGS MILL ROAD EAST, at its Junction with B6139 COXMOOR ROAD, SUTTON IN ASHFIELD		
Time 15:29				
Weather Fine				
Road Surface Dry				
Street Lighting Daylight				
Speed Limit 30 MPH	SITE DETAILS	SPECIAL SITE CONDITIONS		
Carriageway Dual c'way		ATS out		
Lane markings Centre/hazard line				
Junction Detail Crossroads				
Junction Control Automatic traffic signal		CARRIAGEWAY HAZARDS		
2nd Road Number B6139		None		
Pedestrian Facilities No Human control within 50m and Ped phase at signals				
<b>VEHICLES INVOLVED 2</b>		<b>CASUALTIES INVOLVED 1</b>		
Veh.No. 1 Vehicle type Car	Manoeuvre Turning right	Direction from North east to North west	Towing? No	
Skidded No	Veh location at impact (restricted lane) On main carriageway	Junct. location of veh. at 1st impact Leaving main road		
Veh left carriageway? Did not leave c'way	Hit object in c'way? None	Hit object off c'way? None		
First point of impact Front	Drivers age 25 yrs Sex Male	Other veh.hit (ref.) 2	Hit and run No	
Foreign vehicle Not foreign	Journey purpose Other/Not known		Breath test Not contacted	
Veh.No. 2 Vehicle type Car	Manoeuvre Going ahead other	Direction from South west to North east	Towing? No	
Skidded No	Veh location at impact (restricted lane) On main carriageway	Junct. location of veh. at 1st impact Mid junction		
Veh left carriageway? Did not leave c'way	Hit object in c'way? None	Hit object off c'way? None		
First point of impact Offside	Drivers age 38 yrs Sex Male	Other veh.hit (ref.) 1	Hit and run No	
Foreign vehicle Not foreign	Journey purpose Other/Not known		Breath test Negative	
Cas No 1 Cas Class Driver or Rider	Veh ref No 1	Severity <b>SLIGHT</b>	Age 25 yrs Sex Male	
Car Passenger? No	PSV Passenger? No	Ped Movement Not a pedestrian	Ped location Not a pedestrian	
Ped Direction to Not a pedestrian	School Pupil Other	Roadworker injured No		

<b>No. 7</b>	District Ashfield	<b>Full Accident Details</b>		VRUs	Grid Reference 451026 / 359006
SEVERITY <b>SLIGHT</b>	Ref.No 2A094620			Police Officer Attend: Yes	
Date 19/07/2020 Day Sunday	ROAD A38	LOCATION A38 KINGS MILL ROAD EAST, at its Junction with B6139 COXMOOR ROAD, SUTTON IN ASHFIELD			
Time 16:53					
Weather Fine					
Road Surface Dry					
Street Lighting Daylight					
Speed Limit 50 MPH	SITE DETAILS	SPECIAL SITE CONDITIONS			
Carriageway Dual c'way		None			
Lane markings Centre/hazard line					
Junction Detail Crossroads					
Junction Control Automatic traffic signal		CARRIAGEWAY HAZARDS			
2nd Road Number B6139		None			
Pedestrian Facilities No Human control within 50m and Ped phase at signals					
<b>VEHICLES INVOLVED 1</b>			<b>CASUALTIES INVOLVED 1</b>		
Veh.No. 1 Vehicle type Car	Cas No 1 Cas Class Driver or Rider Veh ref No 1				
Manoeuvre Turning left	Severity <b>SLIGHT</b> Age 27 yrs Sex Male				
Direction from South east to West Towing? No	Car Passenger? No PSV Passenger? No				
Skidded No	Ped Movement Not a pedestrian				
Veh location at impact (restricted lane) On main carriageway	Ped location Not a pedestrian				
Junct. location of veh. at 1st impact Entering main road	Ped Direction to Not a pedestrian				
Veh left carriageway? Left c'way near-side	School Pupil Other				
Hit object in c'way? None	Roadworker injured No				
Hit object off c'way? None					
First point of impact Front					
Drivers age 27 yrs Sex Male Other veh.hit (ref.) 0 Hit and run No					
Foreign vehicle Not foreign Breath test Negative					
Journey purpose Other/Not known					



<b>No. 8</b>	District Ashfield	<h1>Full Accident Details</h1>	VRUs	Grid Reference 451093 / 359059
SEVERITY <b>SLIGHT</b>	Ref.No 2A131718		Police Officer Attend: Yes	
Date 27/07/2018 Day Friday	ROAD A38	LOCATION A38 KINGS MILL ROAD EAST, 26 metres northeast of COXMOOR ROAD, SUTTON IN ASHFIELD		
Time 17:02				
Weather Fine				
Road Surface Dry				
Street Lighting Daylight				
Speed Limit 50 MPH	SITE DETAILS	SPECIAL SITE CONDITIONS		
Carriageway Dual c'way		None		
Lane markings Centre/hazard line				
Junction Detail Not at or within 20m of junction				
Junction Control		CARRIAGEWAY HAZARDS		
2nd Road Number		None		
Pedestrian Facilities No Human control within 50m and Central Refuge only				
<b>VEHICLES INVOLVED 2</b>		<b>CASUALTIES INVOLVED 1</b>		
Veh.No. 1 Vehicle type Car	Manoeuvre Starting	Direction from North east to South west	Towing? No	
Skidded No	Veh location at impact (restricted lane)	On main carriageway		
Junct. location of veh. at 1st impact	Not at junction			
Veh left carriageway?	Did not leave c'way			
Hit object in c'way?	None			
Hit object off c'way?	None			
First point of impact	Front			
Drivers age U/K yrs Sex	Not traced	Other veh.hit (ref.) 2	Hit and run Yes	
Foreign vehicle	Not foreign		Breath test Not contacted	
Journey purpose				
Veh.No. 2 Vehicle type Car	Manoeuvre Starting	Direction from North east to South west	Towing? No	
Skidded No	Veh location at impact (restricted lane)	On main carriageway		
Junct. location of veh. at 1st impact	Not at junction			
Veh left carriageway?	Did not leave c'way			
Hit object in c'way?	None			
Hit object off c'way?	None			
First point of impact	Back			
Drivers age 26 yrs Sex	Female	Other veh.hit (ref.) 1	Hit and run No	
Foreign vehicle	Not foreign		Breath test Negative	
Journey purpose	Other/Not known			
Cas No 1 Cas Class	Driver or Rider	Veh ref No	2	
Severity <b>SLIGHT</b>	Age 26 yrs	Sex	Female	
Car Passenger?	No	PSV Passenger?	No	
Ped Movement	Not a pedestrian			
Ped location	Not a pedestrian			
Ped Direction to	Not a pedestrian			
School Pupil	Other			
Roadworker injured	No			

No. <b>9</b>	District Ashfield	<h1>Full Accident Details</h1>	VRUs	Grid Reference 451040 / 359037
SEVERITY <b>SERIOUS</b>	Ref.No 2A213517		Pedal Cycle	Police Officer Attend: No - reported over the counter
Date 19/10/2017 Day Thursday	ROAD A38	LOCATION A38 KINGS MILL ROAD EAST, XRDS at its Junction with B6139 COXMOOR ROAD, SUTTON IN ASHFIELD		
Time 15:49				
Weather Rain				
Road Surface Wet				
Street Lighting Daylight				
Speed Limit 30 MPH	SITE DETAILS	SPECIAL SITE CONDITIONS		
Carriageway Single c'way		None		
Lane markings Centre/hazard line				
Junction Detail Crossroads				
Junction Control Automatic traffic signal		CARRIAGEWAY HAZARDS		
2nd Road Number B6139		None		
Pedestrian Facilities No Human control within 50m and Ped phase at signals				
VEHICLES INVOLVED 1		CASUALTIES INVOLVED 1		
Veh.No. 1	Vehicle type Pedal Cycle	Cas No 1	Cas Class Driver or Rider	Veh ref No 1
Manoeuvre Going ahead other		Severity <b>SERIOUS</b>	Age 59 yrs	Sex Male
Direction from South east to North west	Towing? No	Car Passenger? No	PSV Passenger? No	
Skidded No		Ped Movement Not a pedestrian		
Veh location at impact (restricted lane) On main carriageway		Ped location Not a pedestrian		
Junct. location of veh. at 1st impact Mid junction		Ped Direction to Not a pedestrian		
Veh left carriageway? Left c'way near-side		School Pupil Other		
Hit object in c'way? None		Roadworker injured No		
Hit object off c'way? Road sign or signal				
First point of impact Front				
Drivers age 59 yrs	Sex Male	Other veh.hit (ref.) 0	Hit and run No	
Foreign vehicle Not foreign		Breath test Not applicable		
Journey purpose Commuting to/from work				

<b>No. 10</b>	District Ashfield	<h1>Full Accident Details</h1>	VRUs	Grid Reference 451054 / 359032
SEVERITY <b>SLIGHT</b>	Ref.No 2A231319		Police Officer Attend: Yes	
Date 14/12/2019 Day Saturday	ROAD A38	LOCATION A38 KINGS MILL ROAD EAST, at its Junction with B6139 COXMOOR ROAD, SUTTON IN ASHFIELD		
Time 12:05				
Weather Rain Wind				
Road Surface Wet				
Street Lighting Daylight				
Speed Limit 50 MPH	SITE DETAILS	SPECIAL SITE CONDITIONS		
Carriageway Single c'way		None		
Lane markings Centre/hazard line				
Junction Detail Crossroads				
Junction Control Automatic traffic signal		CARRIAGEWAY HAZARDS		
2nd Road Number B6139		None		
Pedestrian Facilities No Human control within 50m and Ped phase at signals				
<b>VEHICLES INVOLVED 2</b>		<b>CASUALTIES INVOLVED 3</b>		
Veh.No. 1 Vehicle type Car	Manoeuvre Turning right	Direction from South west to South east	Towing? No	Skidded No
Veh location at impact (restricted lane)	On main carriageway	Junct. location of veh. at 1st impact	Leaving main road	Veh left carriageway? Did not leave c'way
Hit object in c'way? None	Hit object off c'way? None	First point of impact Front	Drivers age 31 yrs Sex Female	Other veh.hit (ref.) 2
Foreign vehicle Not foreign	Journey purpose	Hit and run No	Breath test Negative	
Veh.No. 2 Vehicle type Car	Manoeuvre Going ahead other	Direction from North east to South west	Towing? No	Skidded No
Veh location at impact (restricted lane)	On main carriageway	Junct. location of veh. at 1st impact	Mid junction	Veh left carriageway? Did not leave c'way
Hit object in c'way? None	Hit object off c'way? None	First point of impact Front	Drivers age 43 yrs Sex Male	Other veh.hit (ref.) 1
Foreign vehicle Not foreign	Journey purpose	Hit and run No	Breath test Negative	
Cas No 1 Cas Class Driver or Rider	Veh ref No 1	Severity <b>SLIGHT</b>	Age 31 yrs Sex Female	Car Passenger? No
PSV Passenger? No	Ped Movement Not a pedestrian	Ped location Not a pedestrian	Ped Direction to Not a pedestrian	School Pupil Other
Roadworker injured No				
Cas No 2 Cas Class Driver or Rider	Veh ref No 2	Severity <b>SLIGHT</b>	Age 43 yrs Sex Male	Car Passenger? No
PSV Passenger? No	Ped Movement Not a pedestrian	Ped location Not a pedestrian	Ped Direction to Not a pedestrian	School Pupil Other
Roadworker injured No				
Cas No 3 Cas Class Passenger	Veh ref No 1	Severity <b>SLIGHT</b>	Age 2 yrs Sex Female	Car Passenger? Rear
PSV Passenger? No	Ped Movement Not a pedestrian	Ped location Not a pedestrian	Ped Direction to Not a pedestrian	School Pupil Other
Roadworker injured No				



No. <b>11</b>	District Ashfield	<h1>Full Accident Details</h1>	VRUs	Grid Reference 451593 / 358592
SEVERITY <b>SERIOUS</b>	Ref.No 2A022318		Police Officer Attend: Yes	
Date 03/02/2018 Day Saturday	ROAD B6139	LOCATION B6139 COXMOOR ROAD, at its Junction with B6022 NEWARK ROAD, SUTTON IN ASHFIELD		
Time 17:37				
Weather Rain				
Road Surface Wet				
Street Lighting Dark/lights lit				
Speed Limit 60 MPH	SITE DETAILS	SPECIAL SITE CONDITIONS		
Carriageway Single c'way		None		
Lane markings Centre/hazard line				
Junction Detail Crossroads				
Junction Control Automatic traffic signal		CARRIAGEWAY HAZARDS		
2nd Road Number B6022		None		
Pedestrian Facilities No Human control within 50m and No crossing facility within 50m				
<b>VEHICLES INVOLVED 3</b>		<b>CASUALTIES INVOLVED 2</b>		
Veh.No. 1 Vehicle type Car	Manoeuvre Going ahead other	Direction from South east to North west	Towing? No	Skidded No
Veh location at impact (restricted lane)	On main carriageway			
Junct. location of veh. at 1st impact	Approaching or parked on approach to junction			
Veh left carriageway?	Did not leave c'way			
Hit object in c'way?	None			
Hit object off c'way?	None			
First point of impact	Front			
Drivers age 46 yrs Sex Male	Other veh.hit (ref.) 3	Hit and run No		
Foreign vehicle Not foreign	Breath test Not contacted			
Journey purpose Other/Not known				
Veh.No. 2 Vehicle type Car	Manoeuvre Waiting to go ahead but held up	Direction from South west to North east	Towing? No	Skidded No
Veh location at impact (restricted lane)	On main carriageway			
Junct. location of veh. at 1st impact	Approaching or parked on approach to junction			
Veh left carriageway?	Did not leave c'way			
Hit object in c'way?	None			
Hit object off c'way?	None			
First point of impact	Back			
Drivers age 34 yrs Sex Male	Other veh.hit (ref.) 3	Hit and run No		
Foreign vehicle Not foreign	Breath test Negative			
Journey purpose Other/Not known				
Cas No 1 Cas Class Driver or Rider	Veh ref No 2	Severity <b>SERIOUS</b>	Age 34 yrs	Sex Male
Car Passenger? No	PSV Passenger? No	Ped Movement Not a pedestrian		
Ped location Not a pedestrian				
Ped Direction to Not a pedestrian				
School Pupil Other				
Roadworker injured No				
Cas No 2 Cas Class Passenger	Veh ref No 2	Severity <b>SLIGHT</b>	Age 28 yrs	Sex Female
Car Passenger? Rear	PSV Passenger? No	Ped Movement Not a pedestrian		
Ped location Not a pedestrian				
Ped Direction to Not a pedestrian				
School Pupil Other				
Roadworker injured No				

Veh.No. 3 Vehicle type Car  
Manoeuvre Waiting to go ahead but held up  
Direction from South west to North east Towing? No  
Skidded No  
Veh location at impact (restricted lane) On main carriageway  
Junct. location of veh. at 1st impact Approaching or parked on approach to junction  
Veh left carriageway? Did not leave c'way  
Hit object in c'way? None  
Hit object off c'way? None  
First point of impact Back  
Drivers age 29 yrs Sex Male Other veh.hit (ref.) 2 Hit and run No  
Foreign vehicle Not foreign Breath test Negative  
Journey purpose Other/Not known

<b>No. 12</b>	District Ashfield	<h1>Full Accident Details</h1>	VRUs	Grid Reference 451441 / 358767
SEVERITY <b>SLIGHT</b>	Ref.No 2A111720		Police Officer Attend: Yes	
Date 20/07/2020 Day Monday	ROAD U	LOCATION U/C HAMILTON ROAD M-RBT, at its Junction with B6139 COXMOOR ROAD, SUTTON IN ASHFIELD		
Time 17:56				
Weather Fine				
Road Surface Dry				
Street Lighting Daylight				
Speed Limit 30 MPH	SITE DETAILS	SPECIAL SITE CONDITIONS		
Carriageway Roundabout		None		
Lane markings Centre/hazard line				
Junction Detail Mini Roundabout				
Junction Control Give way sign or uncontrolled		CARRIAGEWAY HAZARDS		
2nd Road Number B6139		None		
Pedestrian Facilities No Human control within 50m and Central Refuge only				
<b>VEHICLES INVOLVED 3</b>		<b>CASUALTIES INVOLVED 1</b>		
Veh.No. 1 Vehicle type Car	Manoeuvre Waiting to go ahead but held up	Cas No 1 Cas Class Driver or Rider Veh ref No 2	Severity <b>SLIGHT</b> Age 17 yrs Sex Male	
Direction from North west to South east Towing? No	Skidded No	Car Passenger? No PSV Passenger? No	Ped Movement Not a pedestrian	
Veh location at impact (restricted lane) On main carriageway	Junct. location of veh. at 1st impact Approaching or parked on approach to junction	Ped location Not a pedestrian	Ped Direction to Not a pedestrian	
Veh left carriageway? Did not leave c'way	Hit object in c'way? None	School Pupil Other	Roadworker injured No	
Hit object off c'way? None	First point of impact Back			
Drivers age 30 yrs Sex Male Other veh.hit (ref.) 2 Hit and run No	Foreign vehicle Not foreign			
Journey purpose		Breath test Negative		
Veh.No. 2 Vehicle type Car	Manoeuvre Going ahead other			
Direction from North west to South east Towing? No	Skidded Yes			
Veh location at impact (restricted lane) On main carriageway	Junct. location of veh. at 1st impact Approaching or parked on approach to junction			
Veh left carriageway? Did not leave c'way	Hit object in c'way? None			
Hit object off c'way? None	First point of impact Front			
Drivers age 17 yrs Sex Male Other veh.hit (ref.) 1 Hit and run No	Foreign vehicle Not foreign			
Journey purpose		Breath test Negative		



Veh.No.	3	Vehicle type	Car
Manoeuvre	Turning right		
Direction from	South east to North east	Towing?	No
Skidded	No		
Veh location at impact (restricted lane)	On main carriageway		
Junct. location of veh. at 1st impact	Entering roundabout		
Veh left carriageway?	Did not leave c'way		
Hit object in c'way?	None		
Hit object off c'way?	None		
First point of impact	Nearside		
Drivers age	39 yrs	Sex	Female
		Other veh.hit (ref.)	1
Foreign vehicle	Not foreign		Hit and run
		Breath test	Negative
Journey purpose			